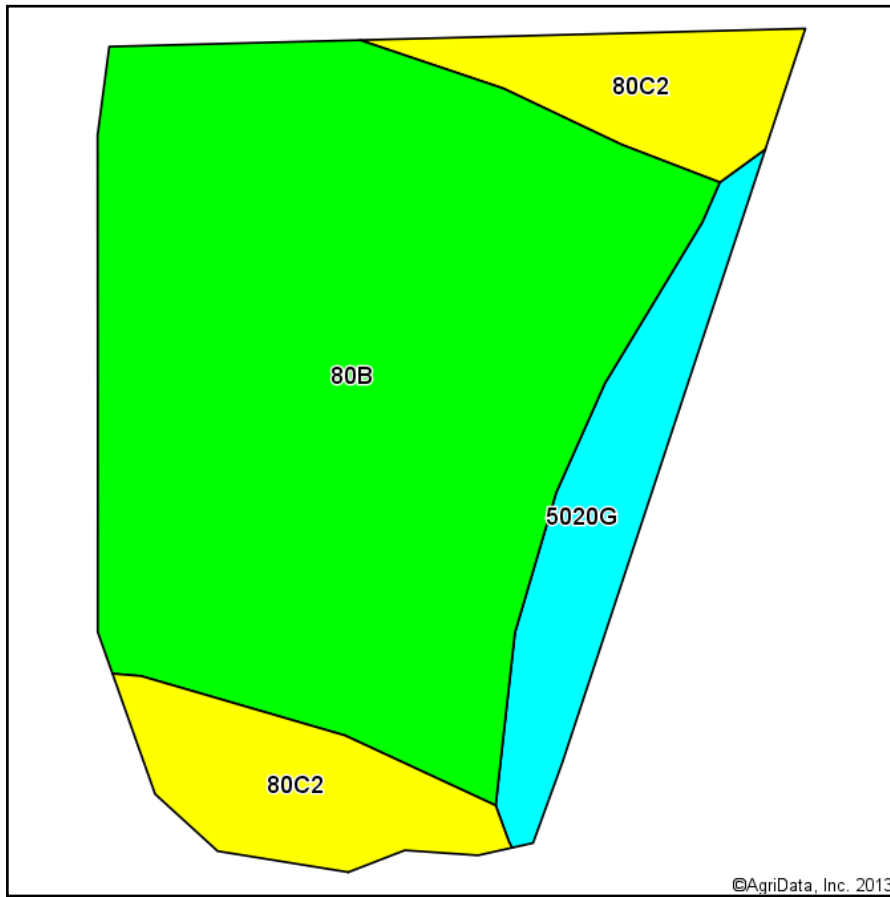
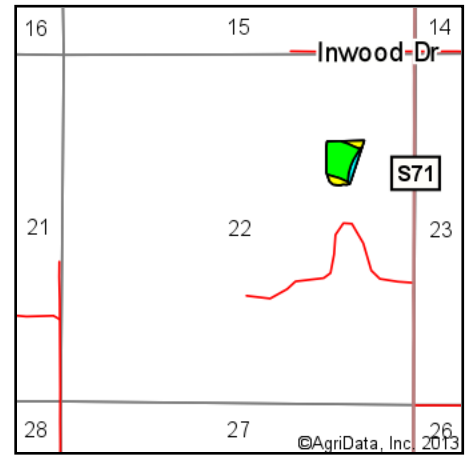


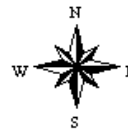
Soils Map-CSR(as of 1/21/12)



Soils data provided by USDA and NRCS.



State: **Iowa**
 County: **Marion**
 Location: **22-76N-19W**
 Township: **Knoxville**
 Acres: **6.65**
 Date: **1/3/2014**



Code	Soil Description	Acres	Percent of field	CSR Legend	Non-Irr Class	CSR*
80B	Clinton silt loam, 2 to 5 percent slopes	4.81	72.3%		Ile	80
80C2	Clinton silt loam, 5 to 9 percent slopes, moderately eroded	1.13	17.0%		IIle	60
5020G	Strip mine spoils, 25 to 80 percent slopes	0.71	10.7%			0
Weighted Average						68.1

**IA is currently updating the CSR values for each county to CSR2.

Note: ALL soils information on this page is dated 1/21/2012

Field borders provided by Farm Service Agency as of 5/21/2008. Aerial photography provided by Aerial Photography Field Office.