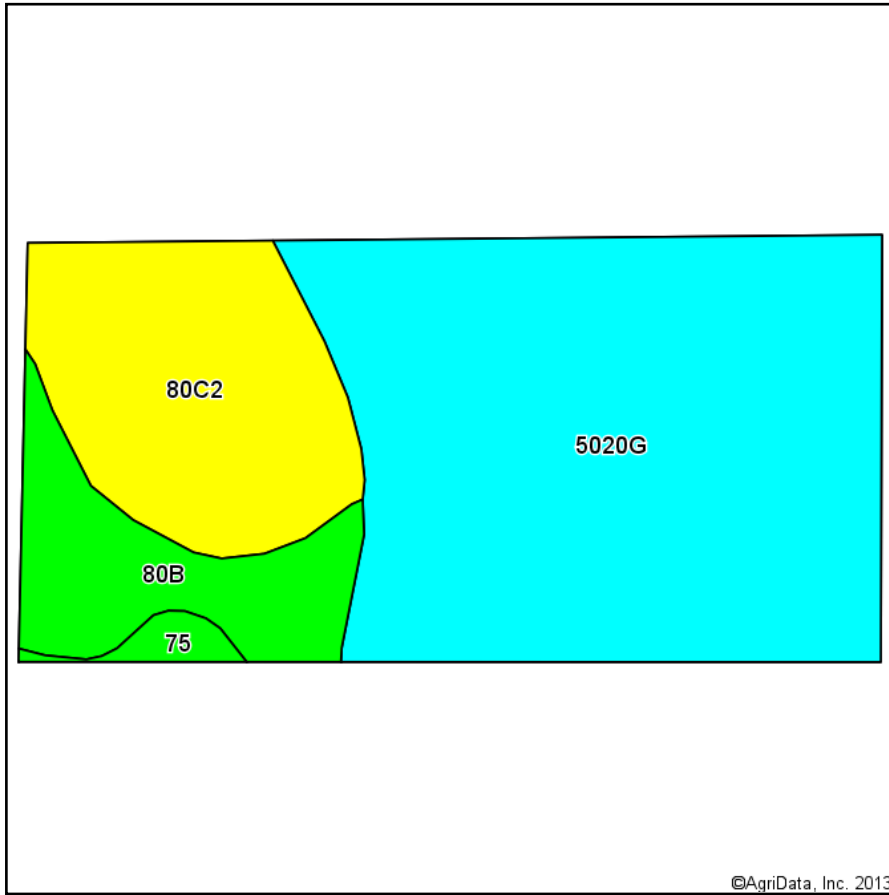
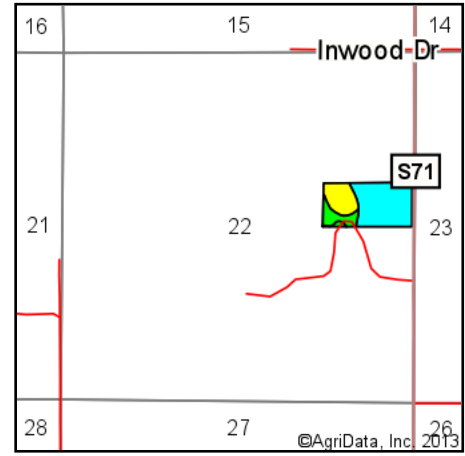


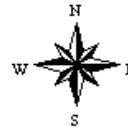
Soils Map-CSR(as of 1/21/12)



Soils data provided by USDA and NRCS.



State: **Iowa**
 County: **Marion**
 Location: **22-76N-19W**
 Township: **Knoxville**
 Acres: **20**
 Date: **1/3/2014**



Code	Soil Description	Acres	Percent of field	CSR Legend	Non-Irr Class	CSR*
5020G	Strip mine spoils, 25 to 80 percent slopes	12.67	63.4%			0
80C2	Clinton silt loam, 5 to 9 percent slopes, moderately eroded	4.55	22.7%		IIIe	60
80B	Clinton silt loam, 2 to 5 percent slopes	2.49	12.5%		Ile	80
75	Givin silt loam, 0 to 2 percent slopes	0.29	1.4%		I	85
Weighted Average						24.8

**IA is currently updating the CSR values for each county to CSR2.

Note: ALL soils information on this page is dated 1/21/2012

Field borders provided by Farm Service Agency as of 5/21/2008. Aerial photography provided by Aerial Photography Field Office.