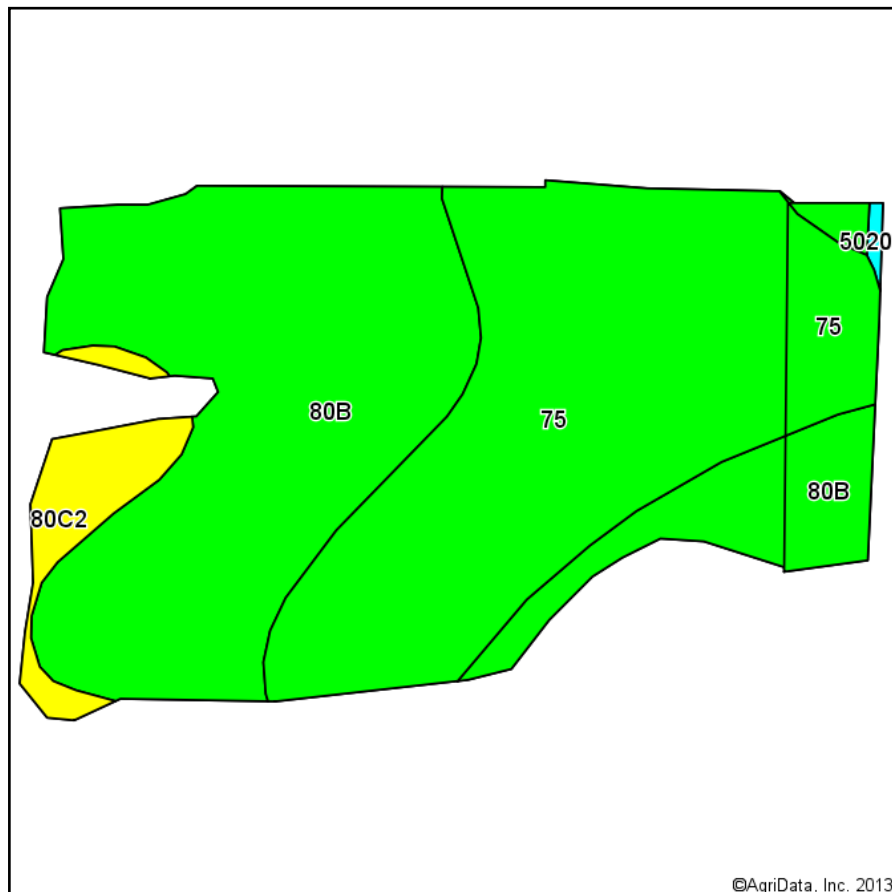
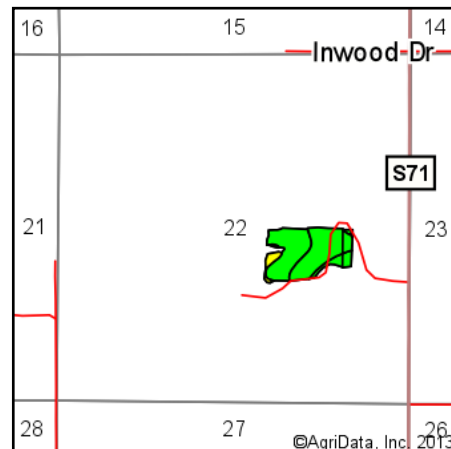


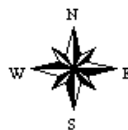
Soils Map-CSR(as of 1/21/12)



Soils data provided by USDA and NRCS.



State: **Iowa**
 County: **Marion**
 Location: **22-76N-19W**
 Township: **Knoxville**
 Acres: **19.93**
 Date: **12/9/2013**



Code	Soil Description	Acres	Percent of field	CSR Legend	Non-Irr Class	CSR*
80B	Clinton silt loam, 2 to 5 percent slopes	9.98	50.1%		Ile	80
75	Givin silt loam, 0 to 2 percent slopes	8.95	44.9%		I	85
80C2	Clinton silt loam, 5 to 9 percent slopes, moderately eroded	1.00	5.0%		IIle	60
Weighted Average						81.2

**IA is currently updating the CSR values for each county to CSR2.

Note: ALL soils information on this page is dated 1/21/2012

Field borders provided by Farm Service Agency as of 5/21/2008. Aerial photography provided by Aerial Photography Field Office.