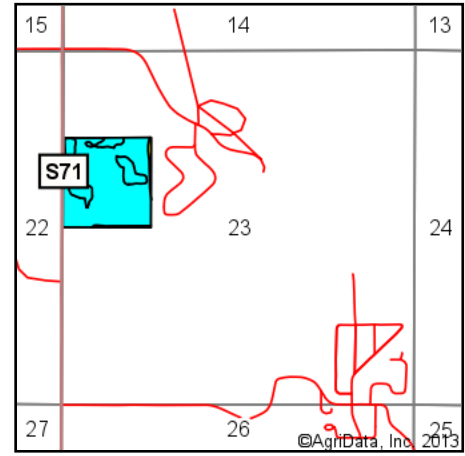
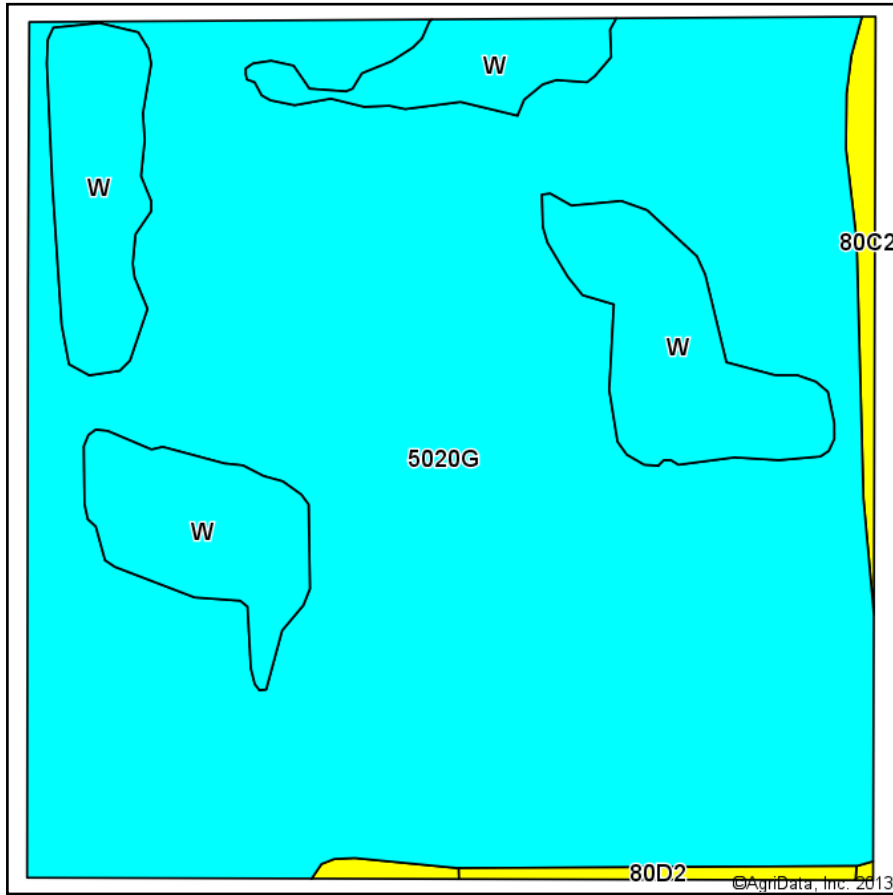
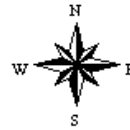


Soils Map-CSR(as of 1/21/12)



State: **Iowa**
 County: **Marion**
 Location: **23-76N-19W**
 Township: **Knoxville**
 Acres: **40.18**
 Date: **1/3/2014**



Maps Provided By:

 CUSTOMIZED ONLINE MAPPING
 © AgriData, Inc. 2013 www.AgriDataInc.com

Code	Soil Description	Acres	Percent of field	CSR Legend	Non-Irr Class	CSR*
5020G	Strip mine spoils, 25 to 80 percent slopes	32.59	81.1%			0
W	Water	6.63	16.5%			0
80C2	Clinton silt loam, 5 to 9 percent slopes, moderately eroded	0.69	1.7%		IIIe	60
80D2	Clinton silt loam, 9 to 14 percent slopes, moderately eroded	0.27	0.7%		IIIe	50
Weighted Average						1.4

**IA is currently updating the CSR values for each county to CSR2.

Note: ALL soils information on this page is dated 1/21/2012

Field borders provided by Farm Service Agency as of 5/21/2008. Aerial photography provided by Aerial Photography Field Office.