










Directions to State Hwy Bb
38.3 mi – about 51 mins



Chillicothe, MO

1. Head **south** on **Locust St** toward **Calhoun St** go 56 ft
total 56 ft
-  2. Take the 1st right onto **Calhoun St** go 312 ft
total 367 ft
-  3. Take the 1st right onto **US-65 N/N Washington St** go 13.9 mi
total 13.9 mi
Continue to follow US-65 N
About 16 mins
-  4. Turn right onto **State Hwy Z** go 6.3 mi
total 20.2 mi
About 10 mins
-  5. Turn right onto **MO-6 E** go 8.5 mi
total 28.7 mi
About 10 mins
-  6. Turn left onto **State Hwy J** go 7.9 mi
total 36.6 mi
About 10 mins
-  7. Turn right onto **NE 100 St** go 1.2 mi
total 37.8 mi
About 3 mins
-  8. Turn left onto **State Hwy Bb** go 0.5 mi
total 38.3 mi
About 1 min



State Hwy Bb

These directions are for planning purposes only. You may find that construction projects, traffic, weather, or other events may cause conditions to differ from the map results, and you should plan your route accordingly. You must obey all signs or notices regarding your route.

Map data ©2013 Google

Directions weren't right? Please find your route on maps.google.com and click "Report a problem" at the bottom left.

Directions are from
Chillicothe, MO