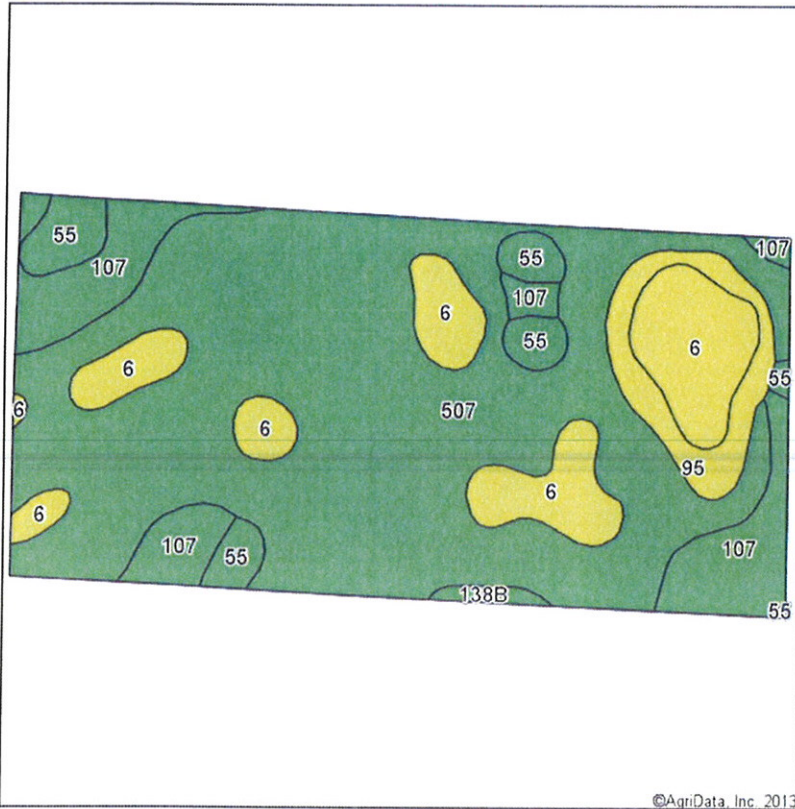



## Soils Map-CSR(as of 1/21/12)



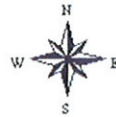
Soils data provided by USDA and NRCS.

©AgriData, Inc. 2013



State: **Iowa**  
 County: **Pocahontas**  
 Location: **13-92N-34W**  
 Township: **Marshall**  
 Acres: **76.1**  
 Date: **11/14/2013**

**MIDWEST LAND**  
 & REAL ESTATE, INC.  
 712-262-3110 MANAGEMENT



Maps Provided By:  
**surety**  
 CUSTOMIZED ONLINE MAPPING  
 © AgriData, Inc. 2013 www.AgriDataInc.com

Code	Soil Description	Acres	Percent of field	CSR Legend	Non-Irr Class	CSR*	Corn	Soybeans
507	Canisteo clay loam, 0 to 2 percent slopes	48.26	63.4%		IIw	76	191	44
6	Okoboji silty clay loam, 0 to 1 percent slopes	11.12	14.6%		IIIw	55	162	35
107	Webster clay loam, 0 to 2 percent slopes	8.97	11.8%		IIw	81	197	44
55	Nicollet clay loam, 1 to 3 percent slopes	3.71	4.9%		I	86	204	48
95	Harps clay loam, 0 to 2 percent slopes	3.61	4.7%		IIw	60	169	38
138B	Clarion loam, 2 to 5 percent slopes	0.43	0.6%		Ile	78	193	43
Weighted Average						73.3	187.1	42.6

\*\*IA is currently updating the CSR values for each county to CSR2.

Note: ALL soils information on this page is dated 1/21/2012

Field borders provided by Farm Service Agency as of 5/21/2008. Aerial photography provided by Aerial Photography Field Office.