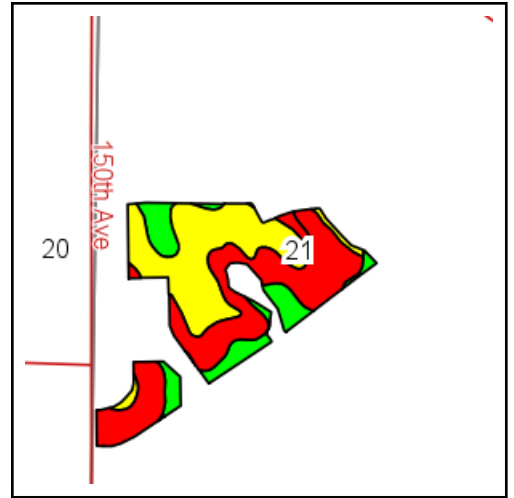
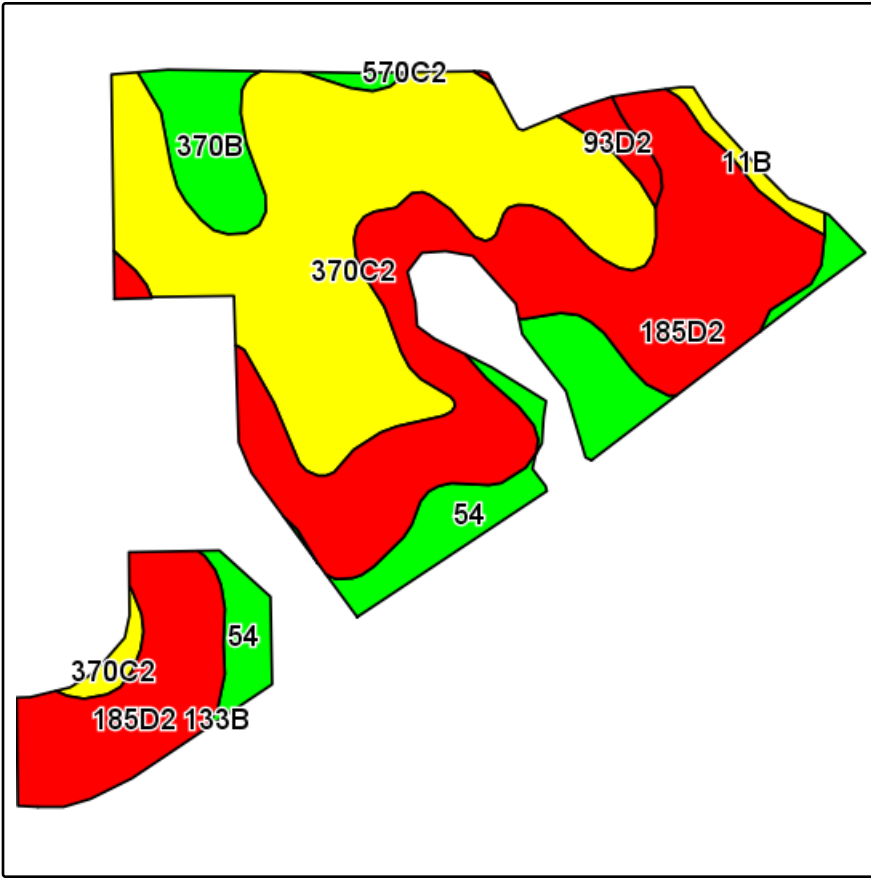


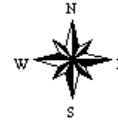
Soils Map-CSR(as of 1/21/12)



State: **Iowa**
 County: **Warren**
 Location: **21-76N-23W**
 Township: **Lincoln**
 Acres: **42.5**
 Date: **2/26/2013**



Maps provided by:



©AgriData, Inc 2012
 www.AgriDataInc.com

Field borders provided by Farm Service Agency as of 5/21/2008.
 Soils data provided by USDA and NRCS.

Code	Soil Description	Acres	Percent of field	CSR Legend	Non-Irr Class	CSR*
185D2	Bauer silt loam, 9 to 14 percent slopes, moderately eroded	18.4	43.3%	[Red]	Vle	20
370C2	Sharpsburg silty clay loam, 5 to 9 percent slopes, moderately eroded	15.9	37.4%	[Yellow]	IIIe	67
54	Zook silty clay loam, 0 to 2 percent slopes	4.8	11.4%	[Green]	IIw	70
370B	Sharpsburg silty clay loam, 2 to 5 percent slopes	2.3	5.3%	[Green]	Ile	87
93D2	Adair-Shelby clay loams, 9 to 14 percent slopes, moderately eroded	0.6	1.4%	[Red]	IVe	25
11B	Colo-Ely silty clay loams, 2 to 5 percent slopes	0.5	1.1%	[Yellow]	Ile	65
Weighted Average						47.4

Note: ALL soils information on this page is dated 1/21/2012

*CSR ratings will be available for a limited time to aid in the transition to CSR2.