

CERTIFICATION OF IRRIGATED ACRES



2620 Airport Drive, P.O. Box 210
Ord, Nebraska 68862
Phone (308) 728-3221 FAX (308) 728-5669
www.llnrd.org

Landowner

Name: Joseph Kenney Phone: _____

Address 36087 Legend Drive Round Hill, Virginia 20141

☒ Yes ☐ No Landowner is also the owner of the registered well.

Contact Person

Name: Same Phone: _____

Address _____

Field Information

Legal Description of Field _____

SE1/4 of Section(s) 7, Township 22N North, Range 9W East/West, Wheeler County

Number of Irrigated Acres in the Field 125.4

Number of Acres Irrigated by Ground Water Only 125.4

Number of Acres in this Field Irrigated by Surface Water Only _____

Number of Acres in the Field Irrigated by Combination of Ground & Surface Water _____

Well Registration or Surface Water Appropriation Numbers (list below):

G-063329

Type of Water Delivery System Center pivot

(Examples: gravity, center pivot, sub-surface drip, towline, volume gun, etc. - indicate if systems are combined)

Special Comments Revision Due to Change of Ownership. Previous Owner: Ron Stock.

Landowner Signature _____ Date _____

NRD Approval by _____ Date _____

For NRD Use Only

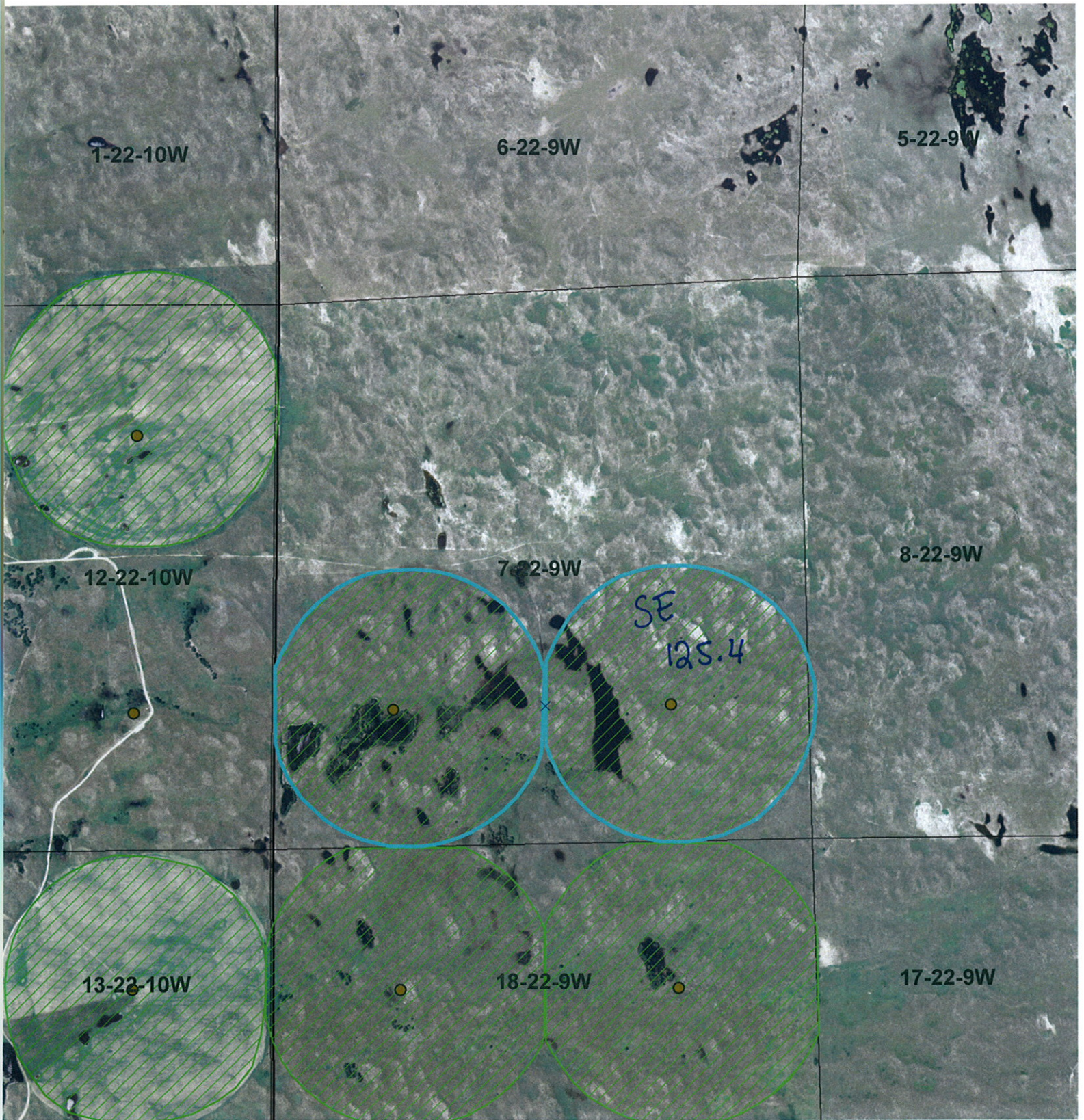
Field ID Number: G-063329
(Use surface water appropriation number as field number where applicable)

Customer ID Number: _____

Required Documentation

Raised Seal Assessor's Document or Approved Variance Form _____

FSA Aerial Photo with Field Delineated _____



CERTIFICATION OF IRRIGATED ACRES



2620 Airport Drive, P.O. Box 210
Ord, Nebraska 68862
Phone (308) 728-3221 FAX (308) 728-5669
www.llnrd.org

Landowner

Name: Joseph Kenney Phone: _____

Address 36087 Legend Drive Round Hill, Virginia 20141

☒ Yes ☐ No Landowner is also the owner of the registered well.

Contact Person

Name: Same Phone: _____

Address _____

Field Information

Legal Description of Field _____

SW1/4 of Section(s) 7, Township 22N North, Range 9W East/West, Wheeler County

Number of Irrigated Acres in the Field 125.3

Number of Acres Irrigated by Ground Water Only 125.3

Number of Acres in this Field Irrigated by Surface Water Only _____

Number of Acres in the Field Irrigated by Combination of Ground & Surface Water _____

Well Registration or Surface Water Appropriation Numbers (list below):

G-063328

Type of Water Delivery System Center pivot

(Examples: gravity, center pivot, sub-surface drip, towline, volume gun, etc. - indicate if systems are combined)

Special Comments Revision Due to Change of Ownership. Previous Owner: Ron Stock.

Landowner Signature _____ Date _____

NRD Approval by _____ Date _____

For NRD Use Only

Field ID Number: G-063328
(Use surface water appropriation number as field number where applicable)

Customer ID Number: _____

Required Documentation

Raised Seal Assessor's Document or Approved Variance Form _____

FSA Aerial Photo with Field Delineated _____

1-22-10W

6-22-9W

5-22-9W

12-22-10W

7-22-9W

8-22-9W

13-22-10W

18-22-9W

17-22-9W

SW
125.3

CERTIFICATION OF IRRIGATED ACRES



2620 Airport Drive, P.O. Box 210
Ord, Nebraska 68862
Phone (308) 728-3221 FAX (308) 728-5669
www.llnrd.org

Landowner

Name: Joseph Kenney Phone: _____

Address 36087 Legend Drive Round Hill, Virginia 20141

☒ Yes ☐ No Landowner is also the owner of the registered well.

Contact Person

Name: Same Phone: _____

Address _____

Field Information

Legal Description of Field _____

SW1/4 of Section(s) 18, Township 22N North, Range 9W East/West, Wheeler County

Number of Irrigated Acres in the Field 131.7

Number of Acres Irrigated by Ground Water Only 131.7

Number of Acres in this Field Irrigated by Surface Water Only _____

Number of Acres in the Field Irrigated by Combination of Ground & Surface Water _____

Well Registration or Surface Water Appropriation Numbers (list below):

G-063332

Type of Water Delivery System Center pivot

(Examples: gravity, center pivot, sub-surface drip, towline, volume gun, etc. - indicate if systems are combined)

Special Comments Revision Due to Change of Ownership. Previous Owner: Ron Stock.

Landowner Signature _____ Date _____

NRD Approval by _____ Date _____

For NRD Use Only


Field ID Number: G-063332
(Use surface water appropriation number as field number where applicable)

Customer ID Number: _____

Required Documentation

Raised Seal Assessor's Document or Approved Variance Form _____

FSA Aerial Photo with Field Delineated _____



CERTIFICATION OF IRRIGATED ACRES



2620 Airport Drive, P.O. Box 210
Ord, Nebraska 68862
Phone (308) 728-3221 FAX (308) 728-5669
www.llnrd.org

Landowner

Name: Joseph Kenney Phone: _____

Address 36087 Legend Drive Round Hill, Virginia 20141

☒ Yes ☐ No Landowner is also the owner of the registered well.

Contact Person

Name: Same Phone: _____

Address _____

Field Information

Legal Description of Field _____

NW1/4 of Section(s) 18, Township 22N North, Range 9W East/West, Wheeler County

Number of Irrigated Acres in the Field 135.7

Number of Acres Irrigated by Ground Water Only 135.7

Number of Acres in this Field Irrigated by Surface Water Only _____

Number of Acres in the Field Irrigated by Combination of Ground & Surface Water _____

Well Registration or Surface Water Appropriation Numbers (list below):

G-063331

Type of Water Delivery System Center pivot

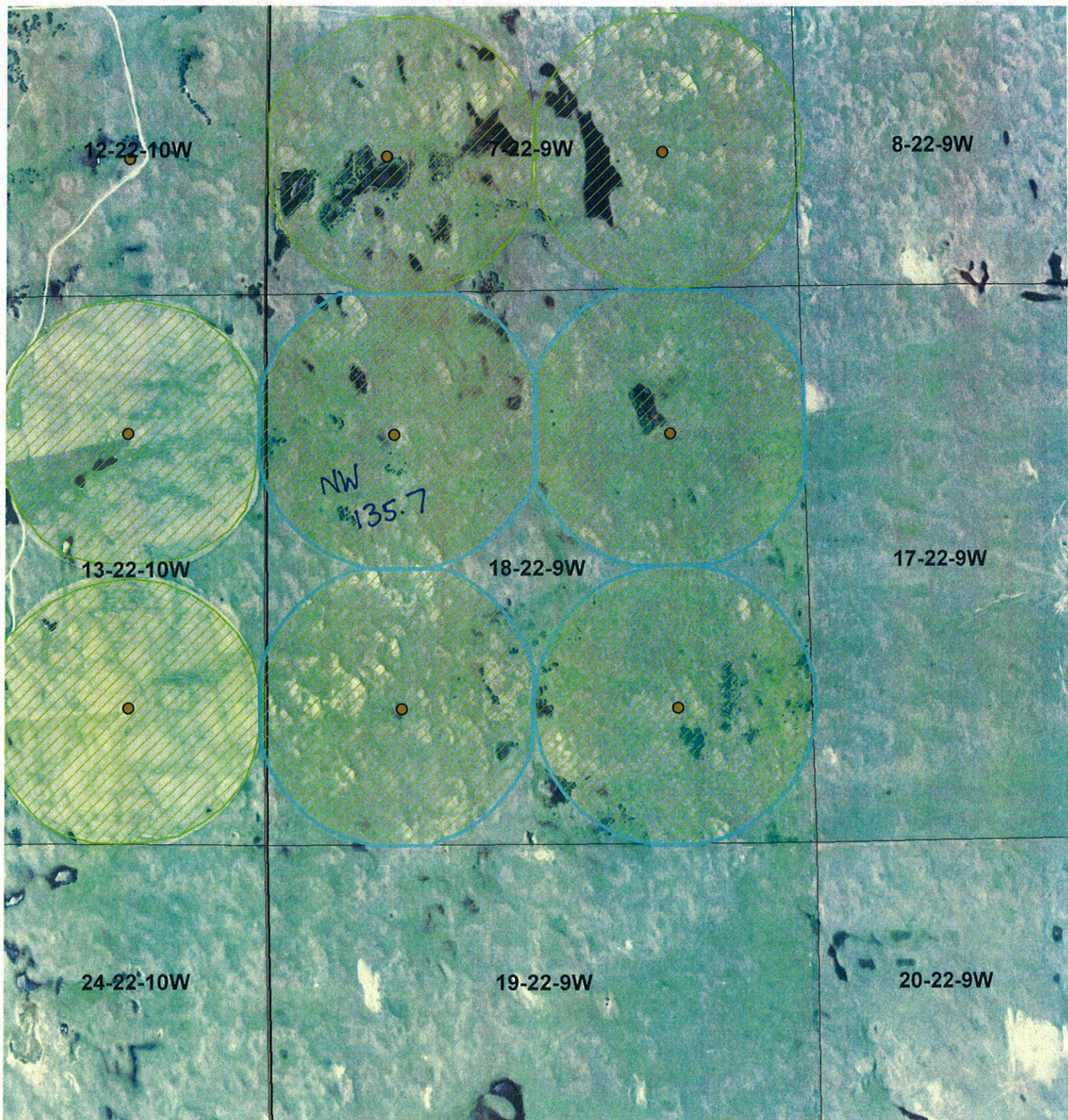
(Examples: gravity, center pivot, sub-surface drip, towline, volume gun, etc. - indicate if systems are combined)

Special Comments Revision Due to Change of Ownership. Previous Owner: Ron Stock.

Landowner Signature _____ Date _____

NRD Approval by _____ Date _____

<p>For NRD Use Only</p> <p>Field ID Number: <u>G-063331</u> <small>(Use surface water appropriation number as field number where applicable)</small></p> <p>Customer ID Number: _____</p>	<p>Required Documentation</p> <p>Raised Seal Assessor's Document or Approved Variance Form _____</p> <p>FSA Aerial Photo with Field Delineated _____</p>
---	--



CERTIFICATION OF IRRIGATED ACRES



2620 Airport Drive, P.O. Box 210
Ord, Nebraska 68862
Phone (308) 728-3221 FAX (308) 728-5669
www.llnrd.org

Landowner

Name: Joseph Kenney Phone: _____

Address 36087 Legend Drive Round Hill, Virginia 20141

☒ Yes ☐ No Landowner is also the owner of the registered well.

Contact Person

Name: Same Phone: _____

Address _____

Field Information

Legal Description of Field _____

SE1/4 of Section(s) 18, Township 22N North, Range 9W East/West, Wheeler County

Number of Irrigated Acres in the Field 131.7

Number of Acres Irrigated by Ground Water Only 131.7

Number of Acres in this Field Irrigated by Surface Water Only _____

Number of Acres in the Field Irrigated by Combination of Ground & Surface Water _____

Well Registration or Surface Water Appropriation Numbers (list below):

G-063333

Type of Water Delivery System Center pivot

(Examples: gravity, center pivot, sub-surface drip, towline, volume gun, etc. - indicate if systems are combined)

Special Comments Revision Due to Change of Ownership. Previous Owner: Ron Stock.

Landowner Signature _____ Date _____

NRD Approval by _____ Date _____

For NRD Use Only

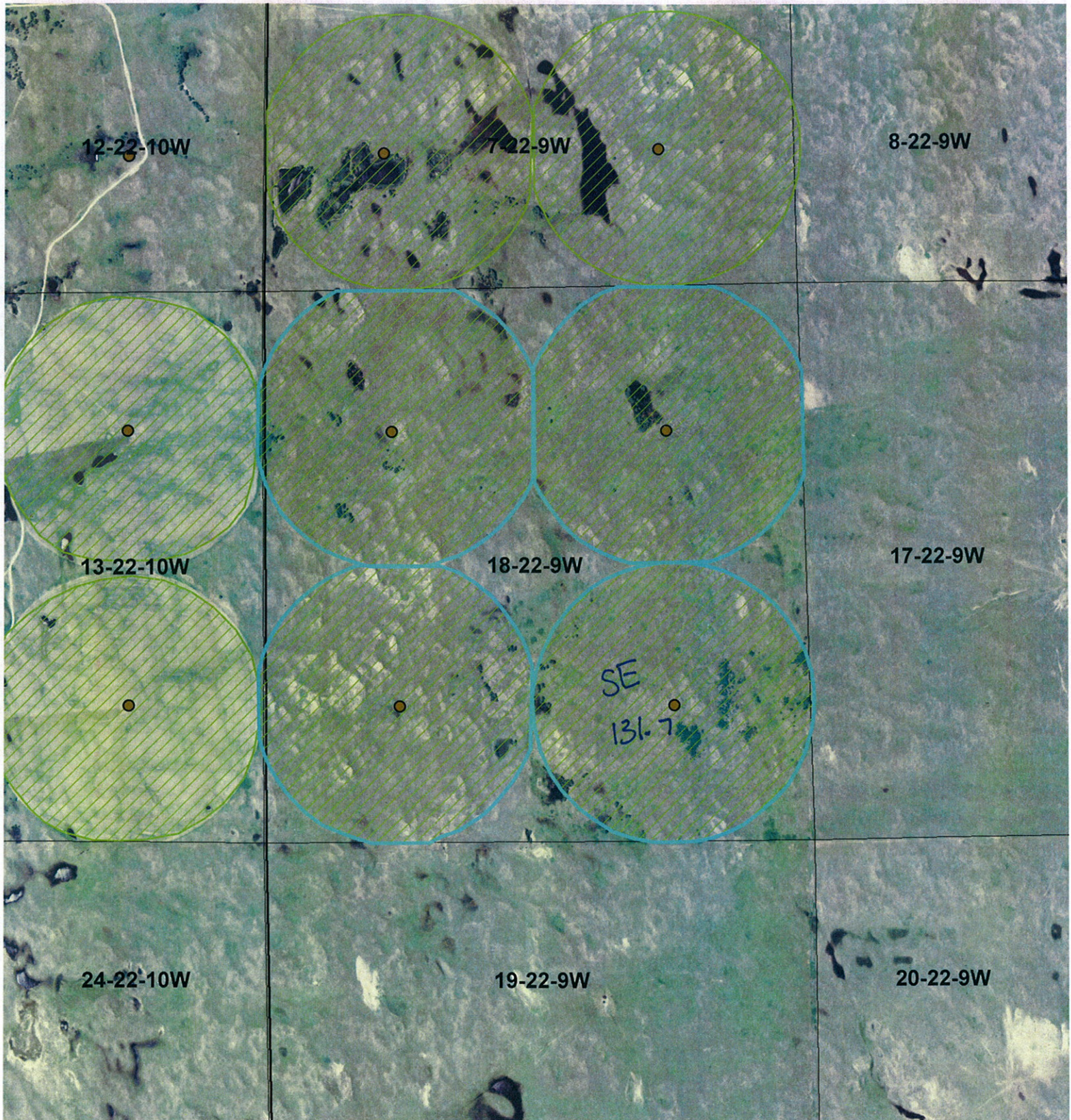
Field ID Number: G-063333
(Use surface water appropriation number as field number where applicable)

Customer ID Number: _____

Required Documentation

Raised Seal Assessor's Document or Approved Variance Form _____

FSA Aerial Photo with Field Delineated _____



CERTIFICATION OF IRRIGATED ACRES



2620 Airport Drive, P.O. Box 210
Ord, Nebraska 68862
Phone (308) 728-3221 FAX (308) 728-5669
www.llnrd.org

Landowner

Name: Joseph Kenney Phone: _____

Address 36087 Legend Drive Round Hill, Virginia 20141

☒ Yes ☐ No Landowner is also the owner of the registered well.

Contact Person

Name: Same Phone: _____

Address _____

Field Information

Legal Description of Field _____

NE1/4 of Section(s) 18, Township 22N North, Range 9W East/West, Wheeler County

Number of Irrigated Acres in the Field 134.6

Number of Acres Irrigated by Ground Water Only 134.6

Number of Acres in this Field Irrigated by Surface Water Only _____

Number of Acres in the Field Irrigated by Combination of Ground & Surface Water _____

Well Registration or Surface Water Appropriation Numbers (list below):

G-063330

Type of Water Delivery System Center pivot

(Examples: gravity, center pivot, sub-surface drip, towline, volume gun, etc. - indicate if systems are combined)

Special Comments Revision Due to Change of Ownership. Previous Owner: Ron Stock.

Landowner Signature _____ Date _____

NRD Approval by _____ Date _____

For NRD Use Only

Field ID Number: G-063330

(Use surface water appropriation number as field number where applicable)

Customer ID Number: _____

Required Documentation

Raised Seal Assessor's Document or Approved Variance Form _____

FSA Aerial Photo with Field Delineated _____

