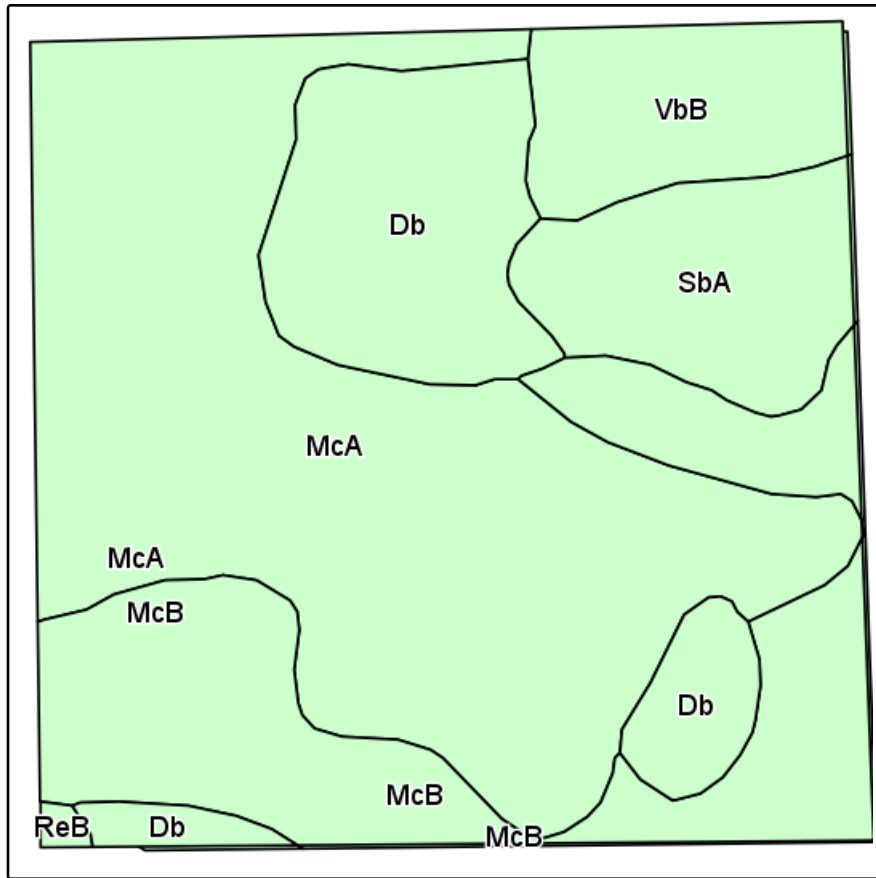
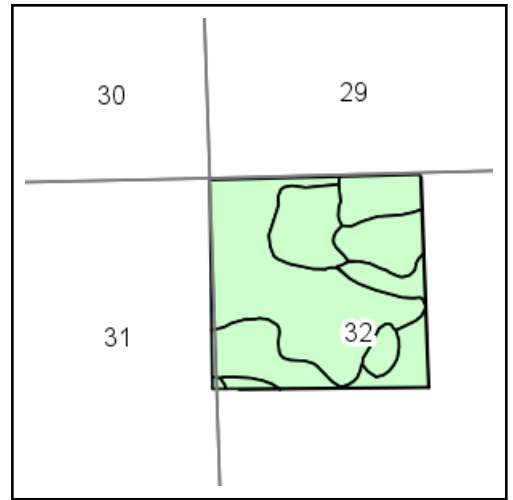


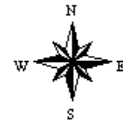
Soils Map



Field borders provided by Farm Service Agency as of 5/21/2008.
Soils data provided by USDA and NRCS.



State: **South Dakota**
County: **Perkins**
Location: **32-18N-13E**
Township: **Bison**
Acres: **315.1**
Date: **8/30/2012**



Maps provided by:



Code	Soil Description	Acres	Percent of field	Non-Irr Class	Productivity Index	Alfalfa hay	Barley	Cool season grasses	Corn	Crested wheatgrass alfalfa hay	Flax	Oats	Spring wheat	Sunflowers	Winter wheat
McA	Morton loam, 0 to 2 percent slopes	143.3	45.5%	IIc	89	1.7		2.8	34			53	28		32
McB	Morton loam, 2 to 6 percent slopes	68.5	21.7%	IIe	84	1.7		2.8	32			51	26		30
Db	Dimmick and Heil soils	49.2	15.6%	Vs	22										
SbA	Savage-Daglum complex, 0 to 2 percent slopes	29.4	9.3%	IIIs	72	1.3						39	26		34
VbB	Vebar-Tally fine sandy loams, 0 to 6 percent slopes	24.2	7.7%	IIle	53		31			1.3	10	40	19	950	
ReB	Regent-Daglum complex, 2 to 6 percent slopes	0.5	0.1%	IIIs	53		39			1.4	12	51	24	1200	
Weighted Average					73	1.3	2.4	1.9	22.4	0.1	0.8	41.9	22.3	74.4	24.2