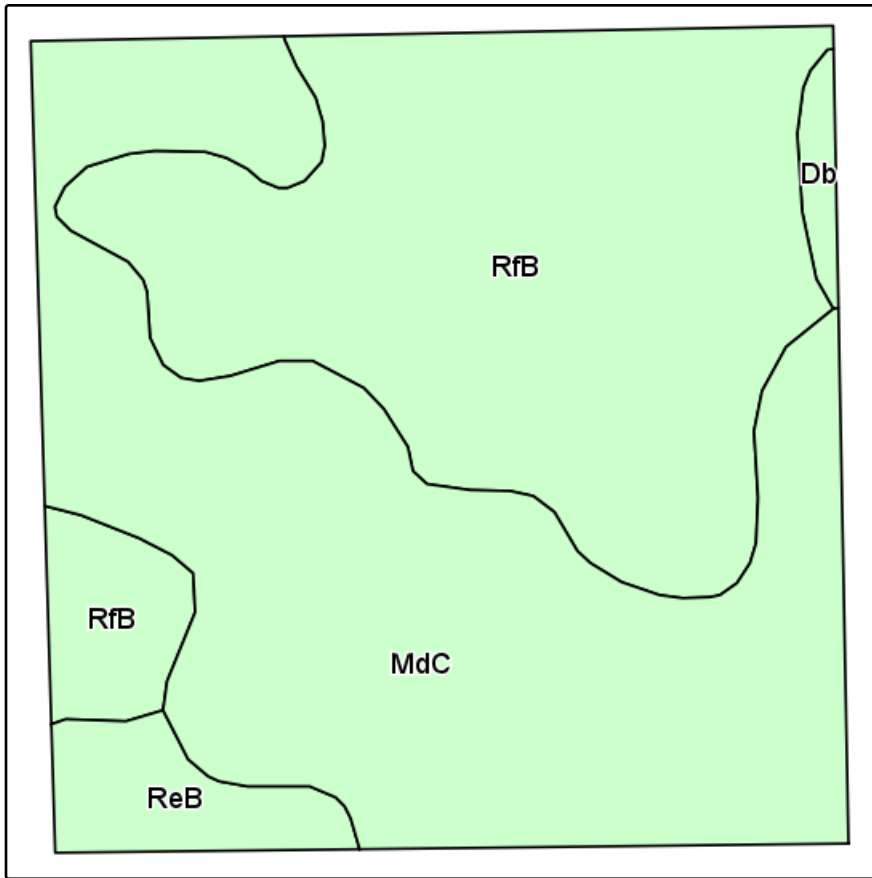
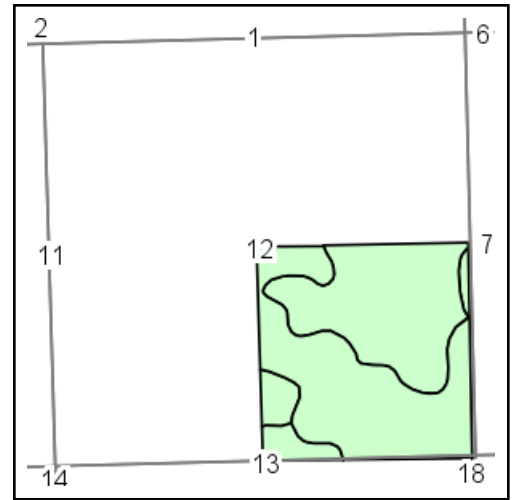


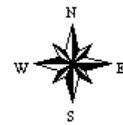
# Soils Map



Field borders provided by Farm Service Agency as of 5/21/2008.  
Soils data provided by USDA and NRCS.



State: **South Dakota**  
County: **Perkins**  
Location: **12-17N-12E**  
Township: **West Central Perkins**  
Acres: **160.4**  
Date: **10/16/2012**



Maps provided by:



Code	Soil Description	Acres	Percent of field	Non-Irr Class	Productivity Index	Alfalfa hay	Barley	Cool season grasses	Corn	Crested wheatgrass alfalfa hay	Flax	Oats	Spring wheat	Sunflowers	Winter wheat
MdC	Morton-Lantry loams, 2 to 9 percent slopes	78.5	49.0%	IIIe	72	1.6		2.7	26			45	24		27
RfB	Regent-Savage silty clay loams, 2 to 6 percent slopes	73.1	45.6%	Ile	68		39			1.4	12	51	24	1200	
ReB	Regent-Daglum complex, 2 to 6 percent slopes	7	4.3%	IIIs	53		39			1.4	12	51	24	1200	
Db	Dimmick and Heil soils	1.8	1.2%	Vs	22										
<b>Weighted Average</b>					<b>68.8</b>	<b>0.8</b>	<b>19.5</b>	<b>1.3</b>	<b>12.7</b>	<b>0.7</b>	<b>6</b>	<b>47.5</b>	<b>23.7</b>	<b>598.8</b>	<b>13.2</b>