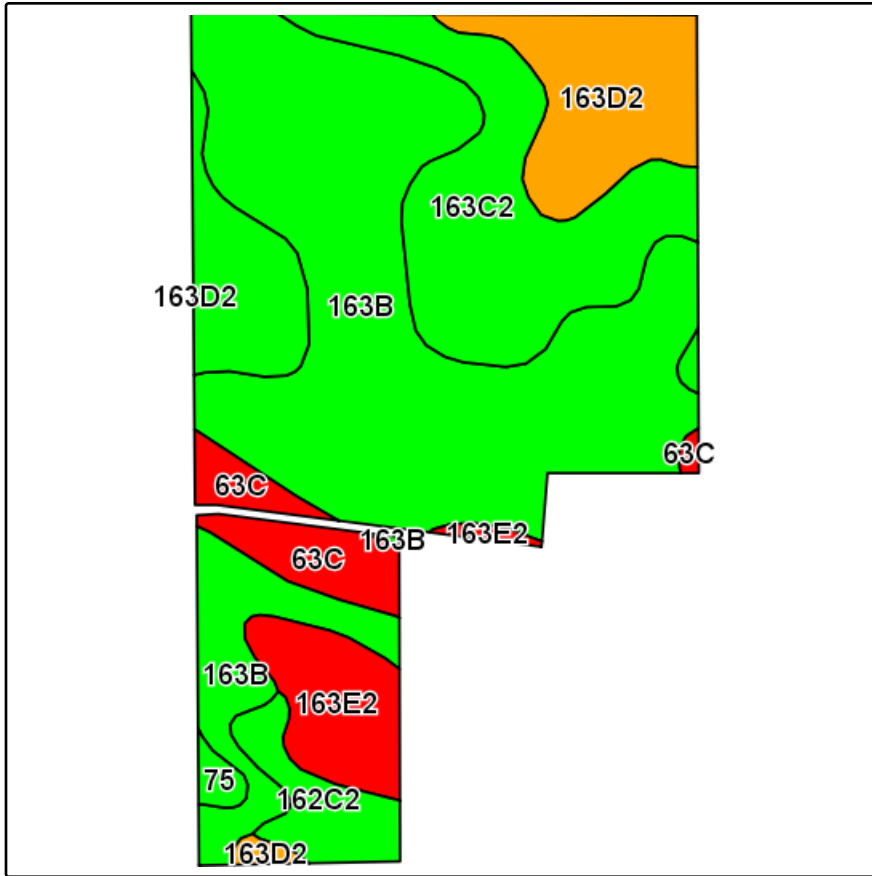
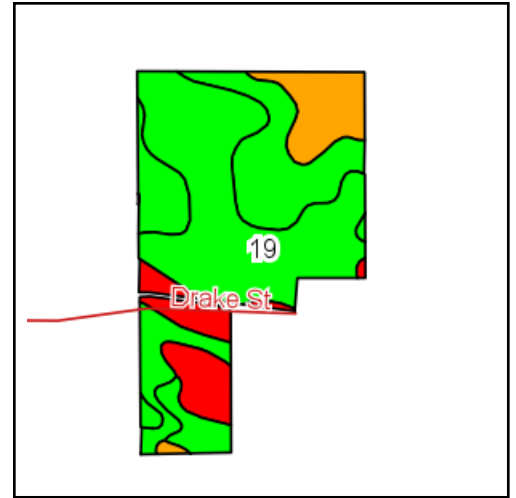


## Soils Map-CSR2



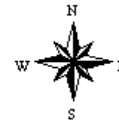
Field borders provided by Farm Service Agency as of 5/21/2008.  
Soils data provided by USDA and NRCS.



State: **Iowa**  
County: **Marion**  
Location: **19-77N-21W**  
Township: **Pleasant Grove**  
Acres: **49.4**  
Date: **10/29/2012**



Maps provided by:



©AgriData, Inc 2012  
www.AgriDataInc.com

Code	Soil Description	Acres	Percent of field	CSR Legend	Non-Irr Class	CSR2**
163B	Fayette silt loam, 2 to 5 percent slopes	24.6	50.1%		Ile	80
163C2	Fayette silt loam, 5 to 9 percent slopes, moderately eroded	11.7	23.6%		IIIle	70
163D2	Fayette silt loam, 9 to 14 percent slopes, moderately eroded	5	10.1%		IIIle	46
163E2	Fayette silt loam, 14 to 18 percent slopes, moderately eroded	3.1	6.3%		IVe	34
63C	Chelsea loamy fine sand, 5 to 9 percent slopes	2.6	5.2%		IVs	10
162C2	Downs silt loam, 5 to 9 percent slopes, moderately eroded	2	4.0%		IIIle	75
75	Givin silt loam, 0 to 2 percent slopes	0.4	0.7%		I	81
<b>Weighted Average</b>						<b>67.5</b>

\*\*These values could be either CSR or CSR2 until updates are completed by October 1, 2012. To confirm value status, run a CSR map and compare values. If they are identical to the CSR2 map, the map reflects CSR values, if they are different, the map reflects CSR2 values