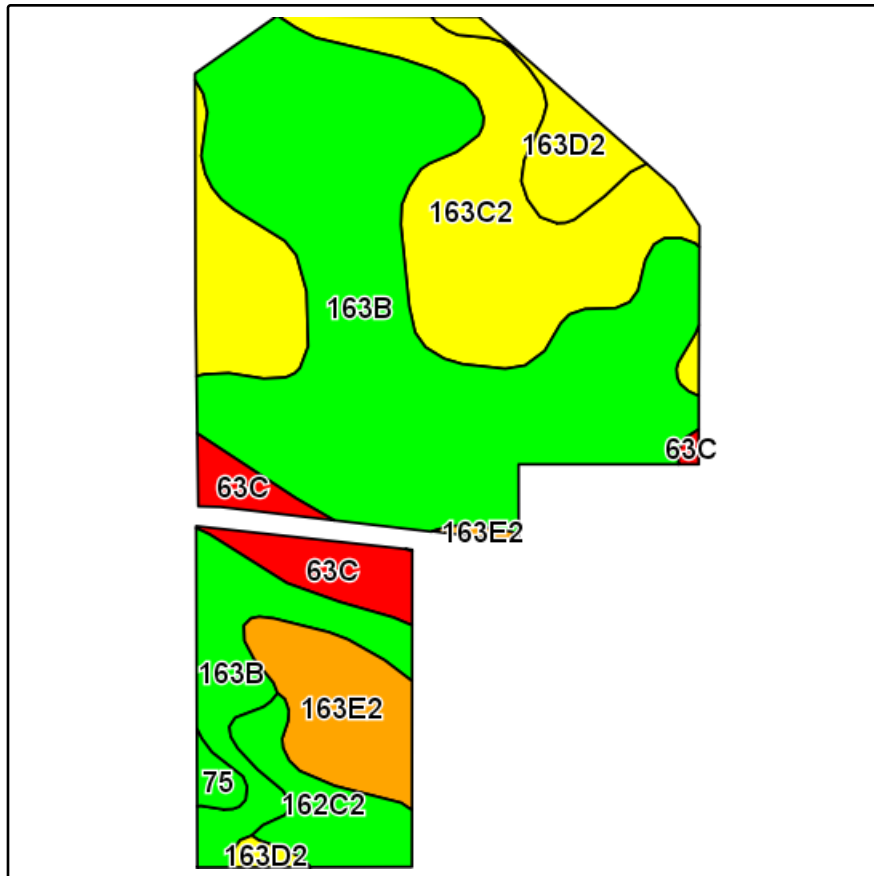
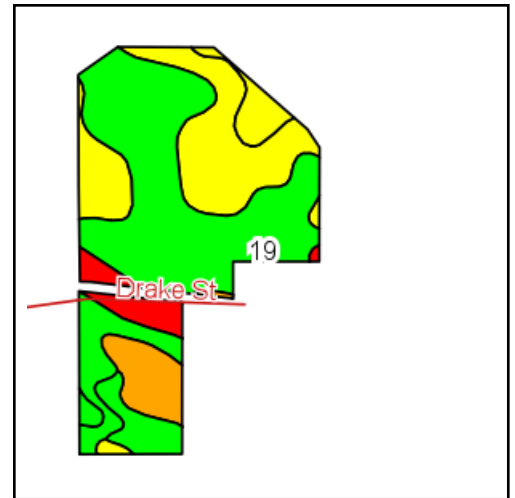


# Soils Map-CSR(as of 1/21/12)



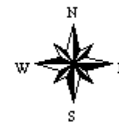
Field borders provided by Farm Service Agency as of 5/21/2008.  
Soils data provided by USDA and NRCS.



State: **Iowa**  
County: **Marion**  
Location: **19-77N-21W**  
Township: **Pleasant Grove**  
Acres: **45.3**  
Date: **10/25/2012**



Maps provided by:



©AgriData, Inc 2012  
www.AgriDataInc.com

Code	Soil Description	Acres	Percent of field	CSR Legend	Non-Irr Class	CSR*
163B	Fayette silt loam, 2 to 5 percent slopes	23.9	52.7%		Ile	83
163C2	Fayette silt loam, 5 to 9 percent slopes, moderately eroded	11.4	25.1%		IIIe	66
163E2	Fayette silt loam, 14 to 18 percent slopes, moderately eroded	3.3	7.2%		IVe	46
63C	Chelsea loamy fine sand, 5 to 9 percent slopes	2.3	5.2%		IVs	21
162C2	Downs silt loam, 5 to 9 percent slopes, moderately eroded	2.1	4.7%		IIIe	71
163D2	Fayette silt loam, 9 to 14 percent slopes, moderately eroded	1.9	4.3%		IIIe	56
75	Givin silt loam, 0 to 2 percent slopes	0.4	0.8%		I	85
Weighted Average						71.1

Note: ALL soils information on this page is dated 1/21/2012

\*CSR ratings will be available for a limited time to aid in the transition to CSR2.