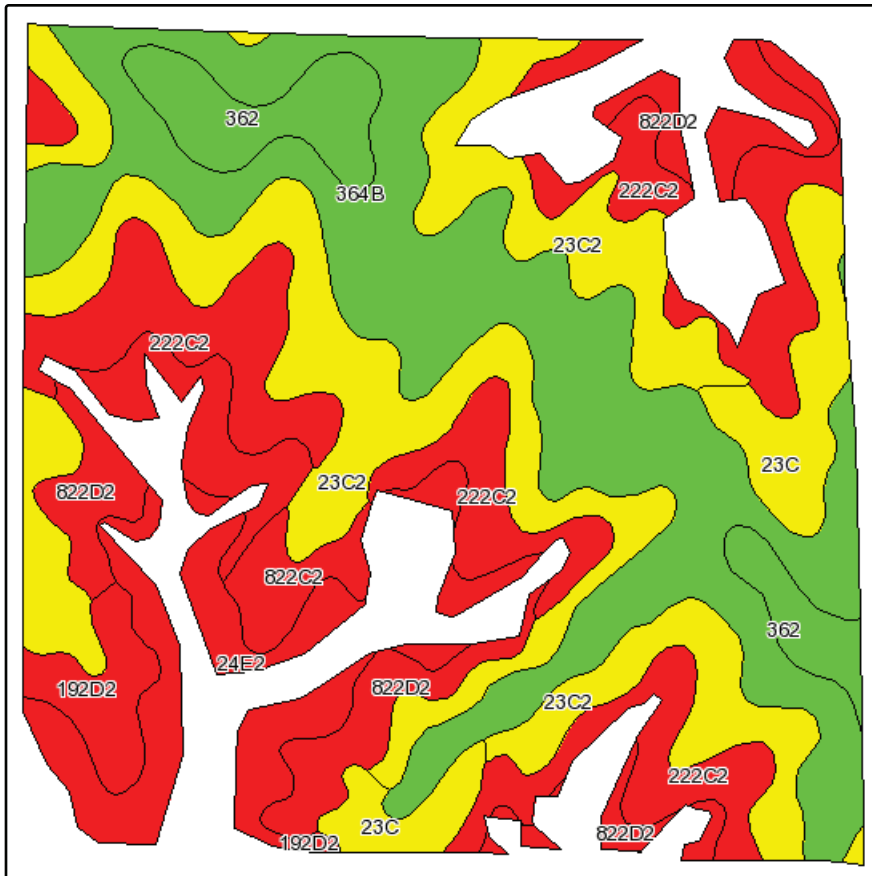
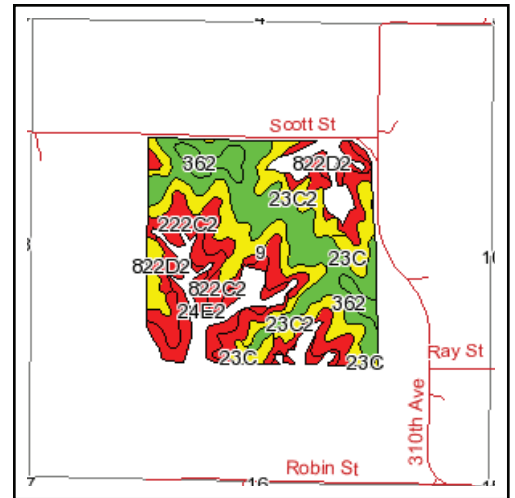


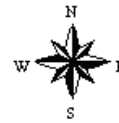
Soils Map



Fsa borders provided by the Farm Service Agency as of May 23, 2008.
Soils data provided by USDA and NRCS.



State: **Iowa**
County: **Clarke**
Location: **009-073N-024W**
Township: **Liberty**
Acres: **133**
Date: **2/13/2012**



Maps provided by:



©AgriData, Inc 2008
www.AgriDataInc.com

Code	Soil Description	Acres	Percent of field	CSR Legend	Non-Irr Class	CSR	Corn	Soybeans
364B	Grundy silty clay loam, 2 to 5 percent slopes	35.3	26.6%		Ile	75	174	47
23C2	Arispe silty clay loam, 5 to 9 percent slopes, moderately eroded	32.2	24.2%		IIIe	50	141	38
222C2	Clarinda silty clay loam, 5 to 9 percent slopes, moderately eroded	22	16.6%		IVw	25	107	29
822D2	Lamoni clay loam, 9 to 14 percent slopes, moderately eroded	14.8	11.1%		IVe	15	93	25
24E2	Shelby clay loam, 14 to 18 percent slopes, moderately eroded	9.1	6.8%		IVe	33	118	32
23C	Arispe silty clay loam, 5 to 9 percent slopes	7.2	5.4%		IIIe	55	147	40
362	Haig silt loam, 0 to 2 percent slopes	6.7	5.1%		IIw	70	168	45
192D2	Adair clay loam, 9 to 14 percent slopes, moderately eroded	3.3	2.5%		IVe	15	93	25
822C2	Lamoni clay loam, 5 to 9 percent slopes, moderately eroded	2.4	1.8%		IIIe	30	114	31
Weighted Average						47.6	137.4	37.1