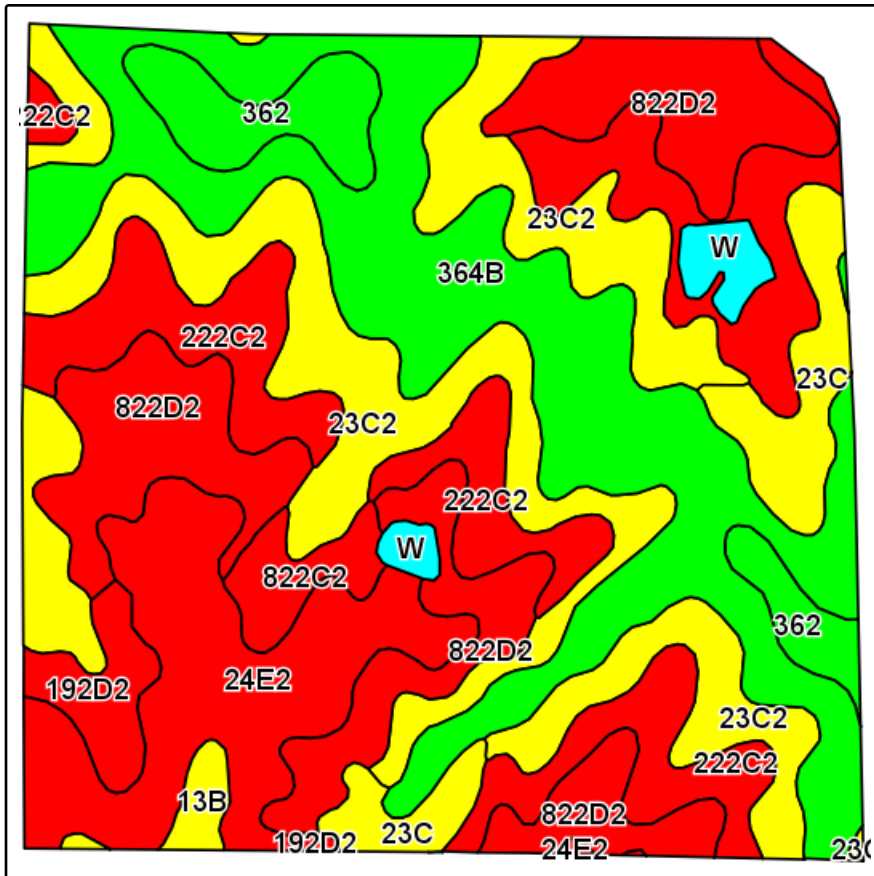
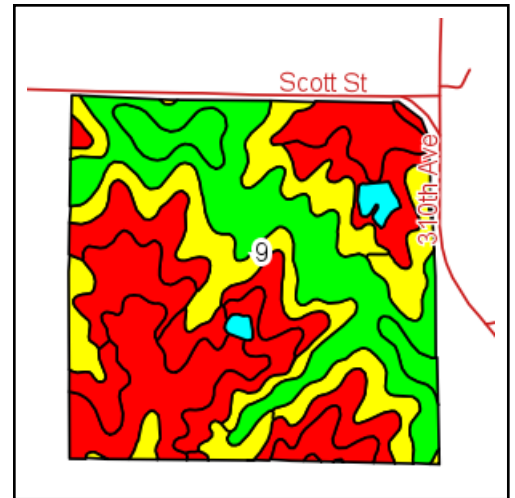


Soils Map



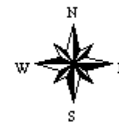
Field borders provided by Farm Service Agency as of 5/21/2008.
Soils data provided by USDA and NRCS.



State: **Iowa**
County: **Clarke**
Location: **9-73N-24W**
Township: **Liberty**
Acres: **155.3**
Date: **8/6/2012**



Maps provided by:



Code	Soil Description	Acres	Percent of field	CSR Legend	Non-Irr Class	CSR
364B	Grundy silty clay loam, 2 to 5 percent slopes	35.3	22.7%		Ile	75
23C2	Arispe silty clay loam, 5 to 9 percent slopes, moderately eroded	32.5	20.9%		IIIe	50
222C2	Clarinda silty clay loam, 5 to 9 percent slopes, moderately eroded	24.3	15.7%		IVw	25
822D2	Lamoni clay loam, 9 to 14 percent slopes, moderately eroded	23.9	15.4%		IVe	15
24E2	Shelby clay loam, 14 to 18 percent slopes, moderately eroded	16.2	10.5%		IVe	33
23C	Arispe silty clay loam, 5 to 9 percent slopes	7.2	4.6%		IIIe	55
362	Haig silt loam, 0 to 2 percent slopes	6.7	4.3%		IIw	70
192D2	Adair clay loam, 9 to 14 percent slopes, moderately eroded	3.3	2.1%		IVe	15
822C2	Lamoni clay loam, 5 to 9 percent slopes, moderately eroded	2.6	1.7%		IIIe	30
W	Water	2.1	1.4%			0
13B	Olmitz-Zook-Colo complex, 0 to 5 percent slopes	1.2	0.8%		Ile	60
Weighted Average						44