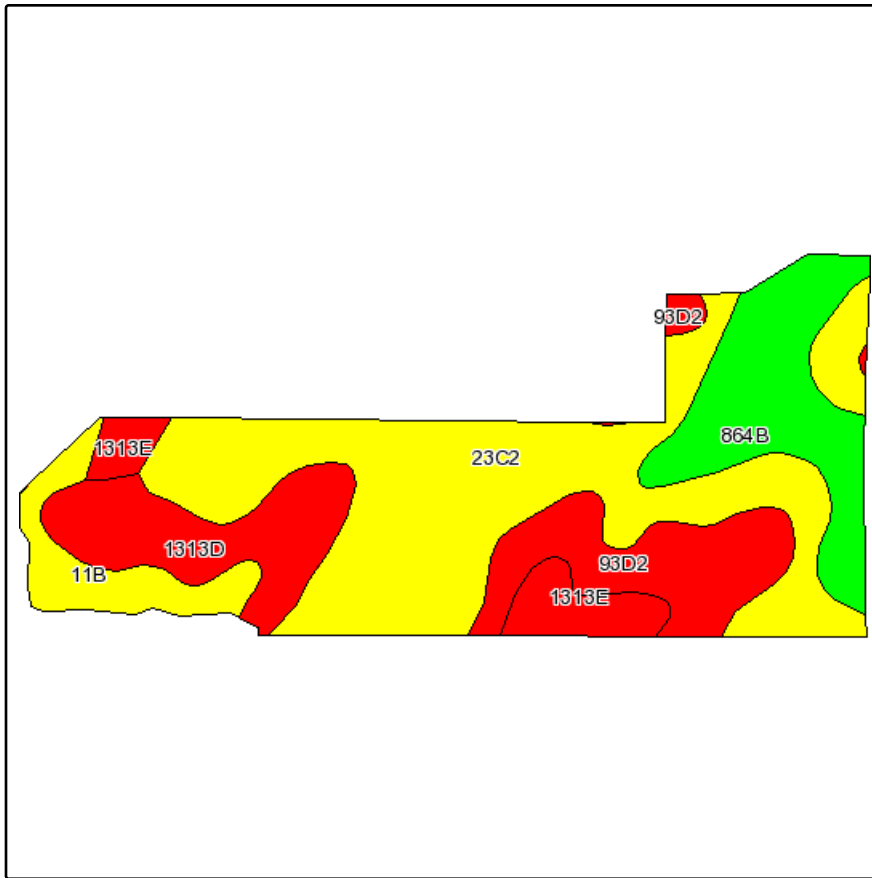
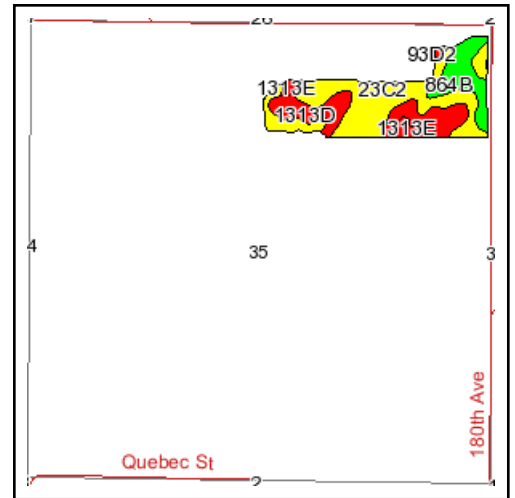


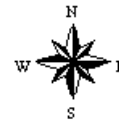
# Soils Map



Fsa borders provided by the Farm Service Agency as of May 23, 2008.  
Soils data provided by USDA and NRCS.



State: **Iowa**  
County: **Warren**  
Location: **035-075N-023W**  
Township: **Otter**  
Acres: **43.7**  
Date: **1/18/2012**



Maps provided by:



©AgriData, Inc 2008  
www.AgriDataInc.com

Code	Soil Description	Acres	Percent of field	CSR Legend	Non-Irr Class	CSR	Corn	Soybeans
23C2	Arispe silty clay loam, 5 to 9 percent slopes, moderately eroded	19.7	45.0%		IIIe	62	162	44
864B	Grundy silty clay loam, 2 to 5 percent slopes	7.2	16.4%		Ile	82	189	51
93D2	Adair-Shelby clay loams, 9 to 14 percent slopes, moderately eroded	5.8	13.2%		IVe	25	112	30
1313D	MUNTERVILLE silt loam, 9 to 14 percent slopes	5.5	12.7%		VIe	15	98	26
11B	Colo-Ely silty clay loams, 2 to 5 percent slopes	3	6.9%		Ile	65	166	45
1313E	MUNTERVILLE silt loam, 14 to 18 percent slopes	2.5	5.8%		VIIe	10	92	25
Weighted Average						51.6	147.9	40