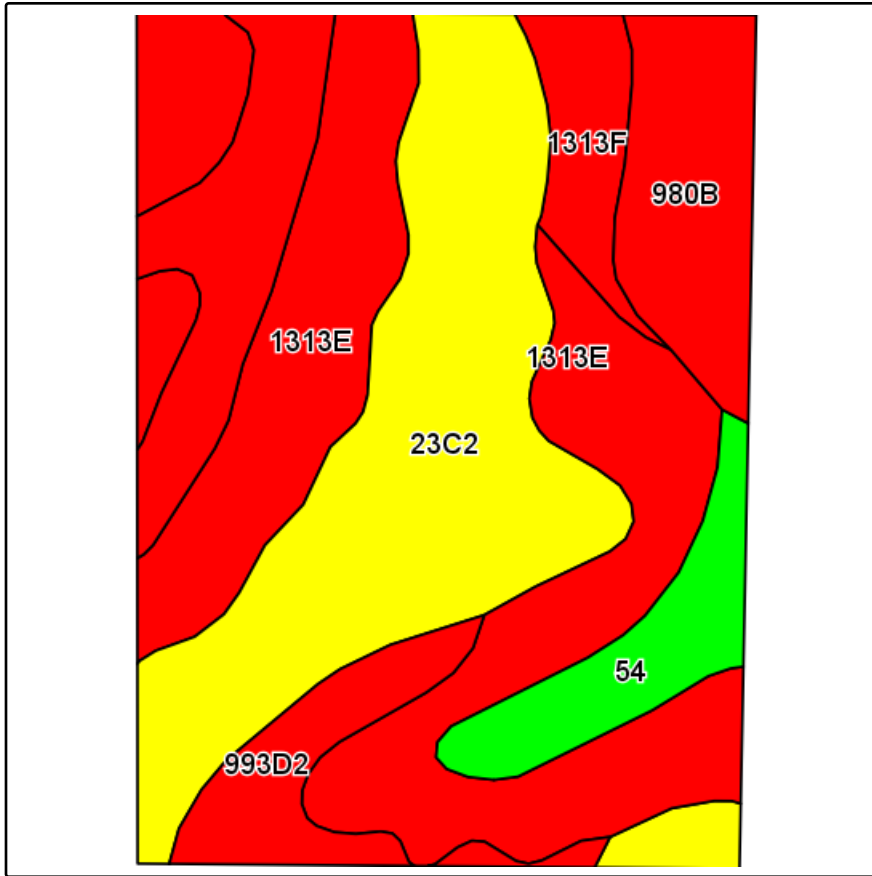
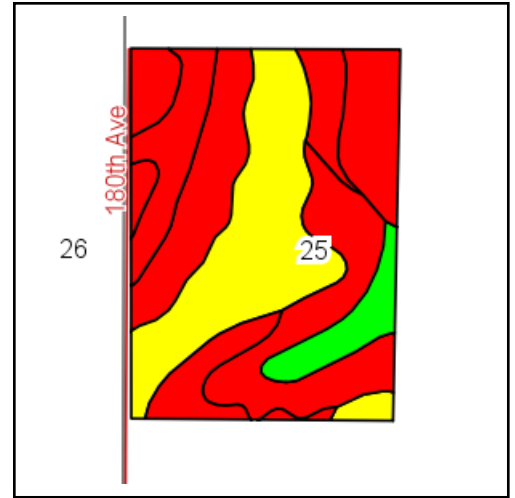


Soils Map



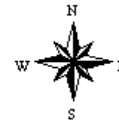
Field borders provided by Farm Service Agency as of 5/21/2008.
Soils data provided by USDA and NRCS.



State: **Iowa**
County: **Warren**
Location: **25-75N-23W**
Township: **Otter**
Acres: **53.9**
Date: **8/10/2012**



Maps provided by:



©AgriData, Inc 2012
www.AgriDataInc.com

Code	Soil Description	Acres	Percent of field	CSR Legend	Non-Irr Class	CSR
1313E	MUNTERVILLE silt loam, 14 to 18 percent slopes	19.7	36.5%		Vlle	10
23C2	Arispe silty clay loam, 5 to 9 percent slopes, moderately eroded	16	29.7%		IIle	62
980B	Gullied land-Ely-Colo complex, 2 to 5 percent slopes	9.3	17.2%		Vw	25
54	Zook silty clay loam, 0 to 2 percent slopes	3.4	6.3%		IIw	70
993D2	Armstrong-Gara loams, 9 to 14 percent slopes, moderately eroded	3.2	6.0%		IVe	20
1313F	MUNTERVILLE silt loam, 18 to 35 percent slopes	2.3	4.3%		Vlle	5
Weighted Average						32.2