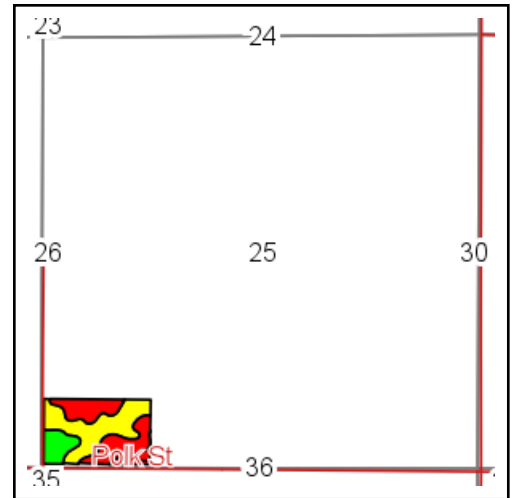
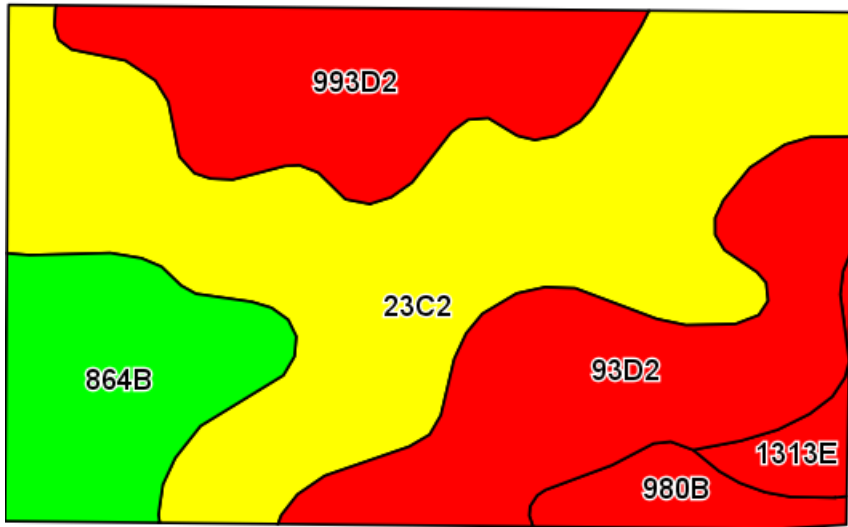


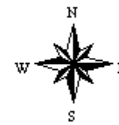
Soils Map



State: **Iowa**
 County: **Warren**
 Location: **25-75N-23W**
 Township: **Otter**
 Acres: **23.2**
 Date: **8/10/2012**



Maps provided by:



©AgriData, Inc 2012
 www.AgriDataInc.com

Field borders provided by Farm Service Agency as of 5/21/2008.
 Soils data provided by USDA and NRCS.

Code	Soil Description	Acres	Percent of field	CSR Legend	Non-Irr Class	CSR
23C2	Arispe silty clay loam, 5 to 9 percent slopes, moderately eroded	10.2	43.7%		IIIe	62
93D2	Adair-Shelby clay loams, 9 to 14 percent slopes, moderately eroded	4.7	20.4%		IVe	25
993D2	Armstrong-Gara loams, 9 to 14 percent slopes, moderately eroded	3.9	16.8%		IVe	20
864B	Grundy silty clay loam, 2 to 5 percent slopes	3	13.0%		Ile	82
980B	Gullied land-Ely-Colo complex, 2 to 5 percent slopes	0.9	3.8%		Vw	25
1313E	MUNTERVILLE silt loam, 14 to 18 percent slopes	0.5	2.3%		VIIe	10
Weighted Average						47.4