














# SOILS

-  114B - May sandy loam, 0 to 3 percent
-  26B - Pontotoc fine sandy loam, 1 to 3 percent slopes
-  29BC - Hye fine sandy loam, 1 to 5 percent slopes
-  34BC - Campair sand, 1 to 5 percent
-  37BC - Nebgen-Oben complex, 1 to 5 percent slopes
-  39BD - Hensley loam, 1 to 5 percent
-  41BD - Yates-Nebgen-Rock outcrop complex, 1 to 15 percent slopes
-  44BD - Eckert-Rock outcrop complex, 1 to 15 percent slopes
-  44EF - Eckert-Rock outcrop complex, 15 to 40 percent slopes
-  47BD - Roughcreek gravelly clay loam, 1 to 8 percent slopes
-  7A - Frio clay loam, occasionally
-  82AB - Loneoak sand, 0 to 3 percent
-  W - Water

For more information visit: [soils.missouri.edu/survey/texas.asp](http://soils.missouri.edu/survey/texas.asp)

