

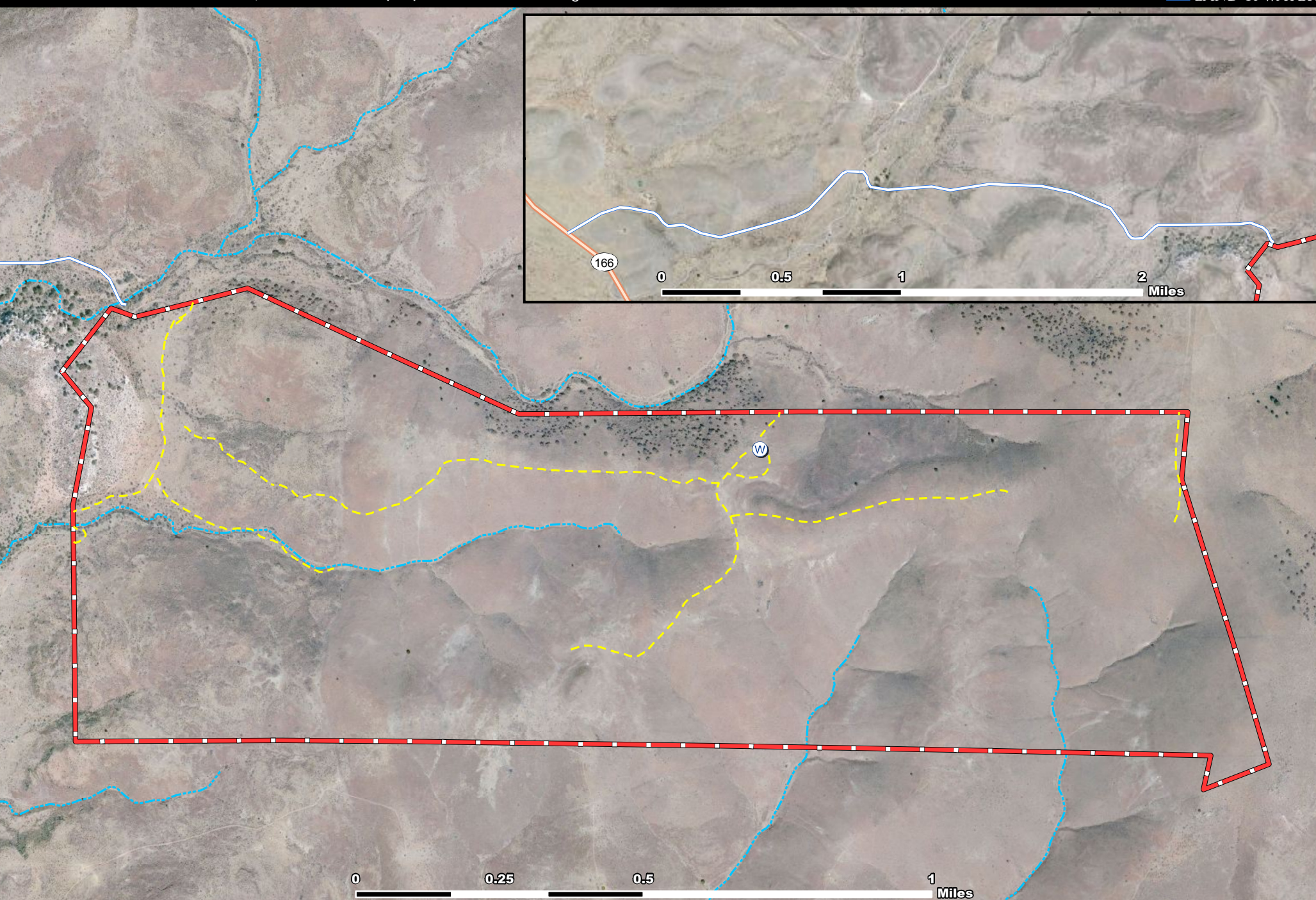
JEFF DAVIS COUNTY, TX - SKYLINE RANCH 600 AC


James King






PO Box 109 109 State Street Fort Davis, TX 79734


Tel: (432) 426-2024

www.kinglandwater.com



 Date: June 1, 2012  
Scale: 1: 13,530  
Data Source: TNRIS, ESRI  
Aerial Flown: 2010

 Water Tank    Trail    ROW Easement    Stream/River    Boundary

 The information contained herein was obtained from sources deemed to be reliable. Frontier GIS makes no warranties or guarantees as to the completeness or accuracy thereof.  
512-757-1484 www.frontiergis.com