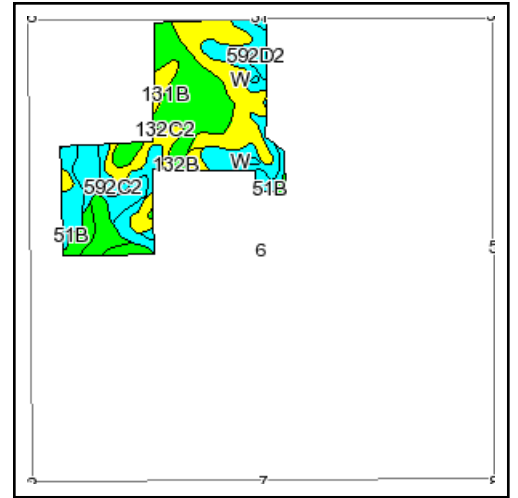
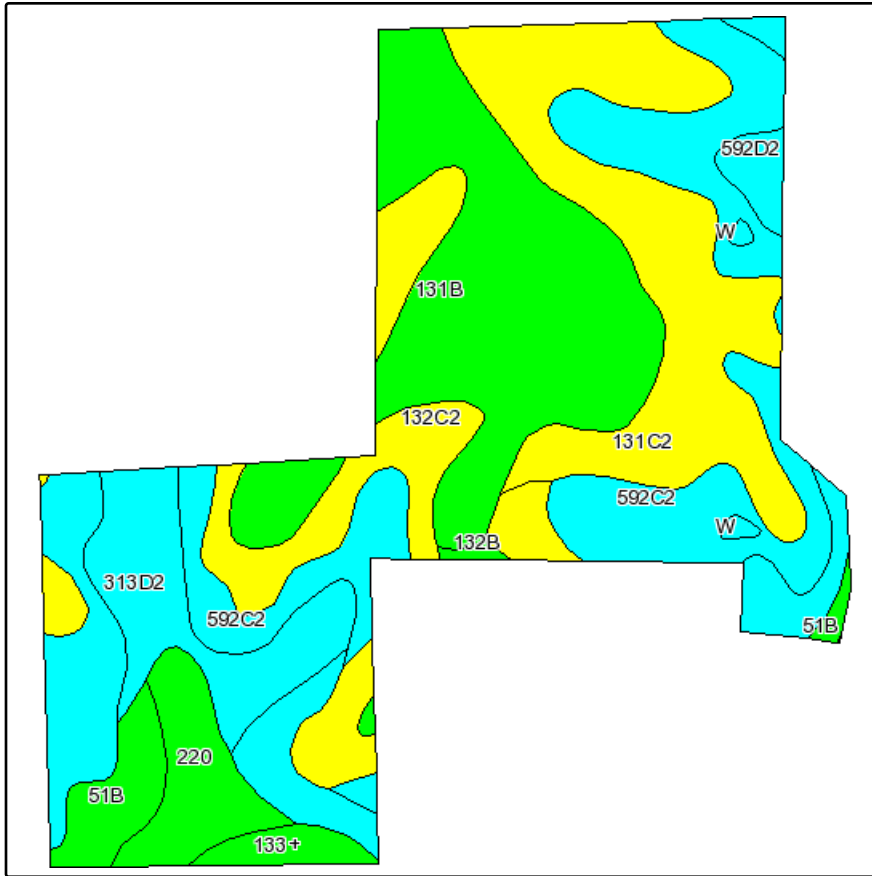
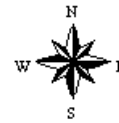


# Soils Map



State: **Iowa**  
 County: **Appanoose**  
 Location: **006-069N-017W**  
 Township: **Douglas**  
 Acres: **86**  
 Date: **4/3/2012**

Fsa borders provided by the Farm Service Agency as of May 23, 2008.  
 Soils data provided by USDA and NRCS.



Maps provided by:



©AgriData, Inc 2008  
 www.AgriDataInc.com

Code	Soil Description	Acres	Percent of field	CSR Legend	Non-Irr Class	CSR
592C2	Mystic silt loam, 5 to 9 percent slopes moderately eroded	19.8	23.1%		IIIe	21
131B	Pershing silt loam, 2 to 5 percent slopes	19.7	22.9%		IIIe	67
131C2	Pershing silt loam, 5 to 9 percent slopes, moderately eroded	16	18.6%		IIIe	45
132C2	Weller silt loam, 5 to 9 percent slopes, moderately eroded	9.9	11.5%		IIIe	40
313D2	Gosport-Clanton silt loams, 9 to 14 percent slopes, moderately eroded	6.6	7.6%		VIe	10
592D2	Mystic silt loam, 9 to 14 percent slopes, moderately eroded	5.5	6.4%		IVe	5
220	Nodaway silt loam	3.9	4.5%		IIw	90
51B	Vesser silt loam, 2 to 5 percent slopes	2.8	3.2%		IIw	65
133+	Colo silt loam, overwash	1.2	1.4%		IIw	80
132B	Weller silt loam, 2 to 5 percent slopes	0.3	0.4%		IIIe	60
W	WATER	0.3	0.3%			0
Weighted Average						41.7