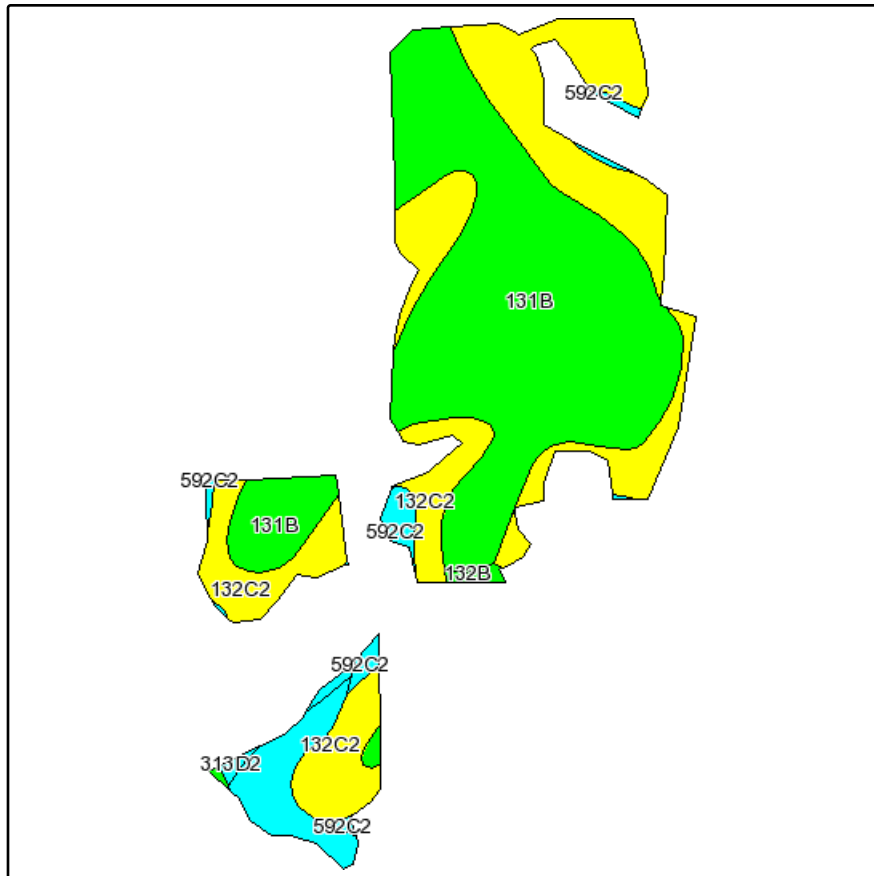
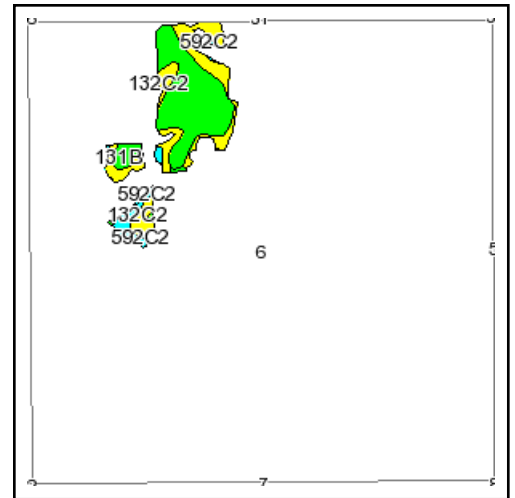


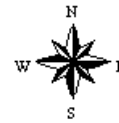
# Soils Map



Fsa borders provided by the Farm Service Agency as of May 23, 2008.  
Soils data provided by USDA and NRCS.



State: **Iowa**  
County: **Appanoose**  
Location: **006-069N-017W**  
Township: **Douglas**  
Acres: **34.4**  
Date: **4/3/2012**



Maps provided by:



©AgriData, Inc 2008  
www.AgriDataInc.com

Code	Soil Description	Acres	Percent of field	CSR Legend	Non-Irr Class	CSR
131B	Pershing silt loam, 2 to 5 percent slopes	19.1	55.3%		IIIe	67
132C2	Weller silt loam, 5 to 9 percent slopes, moderately eroded	6.4	18.7%		IIIe	40
131C2	Pershing silt loam, 5 to 9 percent slopes, moderately eroded	5.8	16.9%		IIIe	45
592D2	Mystic silt loam, 9 to 14 percent slopes, moderately eroded	1.8	5.3%		IVe	5
592C2	Mystic silt loam, 5 to 9 percent slopes moderately eroded	0.8	2.3%		IIIe	21
132B	Weller silt loam, 2 to 5 percent slopes	0.3	0.8%		IIIe	60
313D2	Gosport-Clanton silt loams, 9 to 14 percent slopes, moderately eroded	0.2	0.6%		VIe	10
Weighted Average						53.4