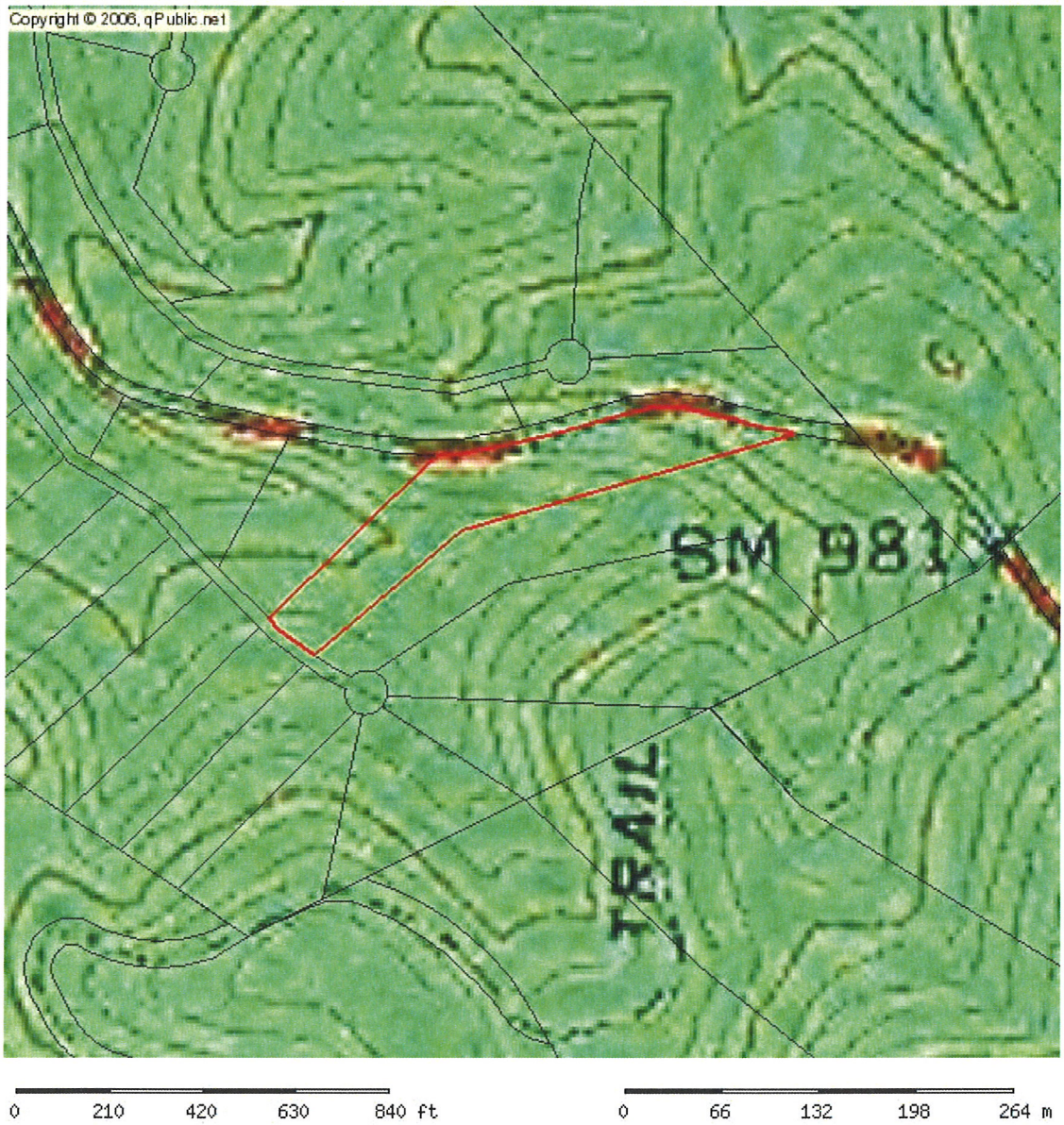

Legend
...

Bounding Box
lower left (-60.4477, 40.06157)
upper left (-60.4477, 40.0868)
upper right (-60.4147, 40.0868)
lower right (-60.4147, 40.06157)

Reference Map



PARCEL INFORMATION TABLE	
Selected Parcel	10-007-114
Acres	FELLER CHRISTINE R ET ALS
Property Use	e
Land Use	HC 65 BOX 2555

OWNERSHIP INFORMATION	
Name	
Mailing Address	SPRINGFIELD; WV 26763, $14,580.00
Situs/Physical Address	$0.00

VALUES	

Legend
...

Bounding Box
lower left (-60.4477, 40.06157)
upper left (-60.4477, 40.0868)
upper right (-60.4147, 40.0868)
lower right (-60.4147, 40.06157)

Reference Map

PARCEL INFORMATION TABLE	
Selected Parcel	10-007-114
Acres	FELLER CHRISTINE R ET ALS
Property Use	e
Land Use	HC 65 BOX 2555
OWNERSHIP INFORMATION	
Name	
Mailing Address	SPRINGFIELD; WV 26763, $14,580.00
Situs/Physical Address	$0.00
VALUES	

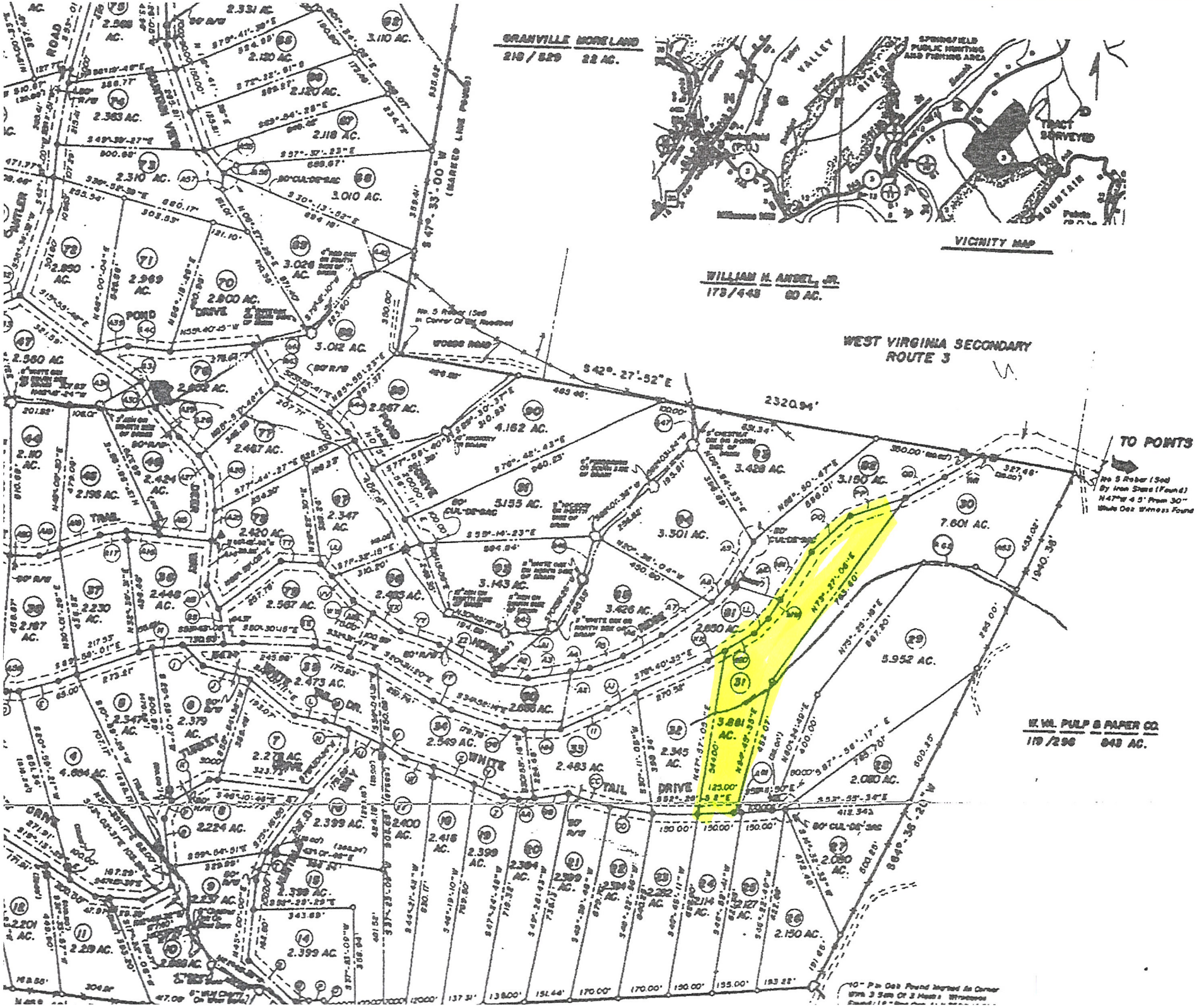
GRANVILLE MORELAND
218 / 529 22 AC.
VICINITY MAP
SPRINGFIELD PUBLIC HUNTING AND FISHING AREA
TRACT SURVEYED
WILLIAM H. ANDEL, JR.
173/448 80 AC.
WEST VIRGINIA SECONDARY ROUTE 3
TO POINTS
W. VA. PULP & PAPER CO.
119 /296 643 AC.
3.881 AC.
123.00'
S42°-27'-52"E
2320.94'
S 47°-33'-00"W
(MARKED LINE POINTS)
N75°-27'-04"E
765.60'
1940.38'
7.601 AC.
5.952 AC.
3.301 AC.
3.143 AC.
3.426 AC.
3.155 AC.
4.162 AC.
3.429 AC.
3.180 AC.
2.830 AC.
2.080 AC.
2.150 AC.
2.345 AC.
2.483 AC.
2.549 AC.
2.473 AC.
2.347 AC.
2.420 AC.
2.567 AC.
2.446 AC.
2.424 AC.
2.487 AC.
2.867 AC.
3.012 AC.
2.800 AC.
2.969 AC.
2.890 AC.
2.560 AC.
2.310 AC.
2.118 AC.
2.120 AC.
2.331 AC.
3.110 AC.
3.010 AC.
3.026 AC.
2.187 AC.
2.230 AC.
2.224 AC.
2.237 AC.
2.399 AC.
2.400 AC.
2.416 AC.
2.399 AC.
2.384 AC.
2.399 AC.
2.222 AC.
2.114 AC.
2.127 AC.
2.201 AC.
2.29 AC.
2.379 AC.
2.347 AC.
4.884 AC.
2.2 AC.
2.080 AC.
2.080 AC.
2.150 AC.
POND
DRIVE
TRAIL
WHITE
TAIL
DRIVE
TURKEY
RUN
BROOK
DR.
MOUNTAIN VIEW
HUNTER
ROAD
VALLEY
RIVER
MOUNTAIN

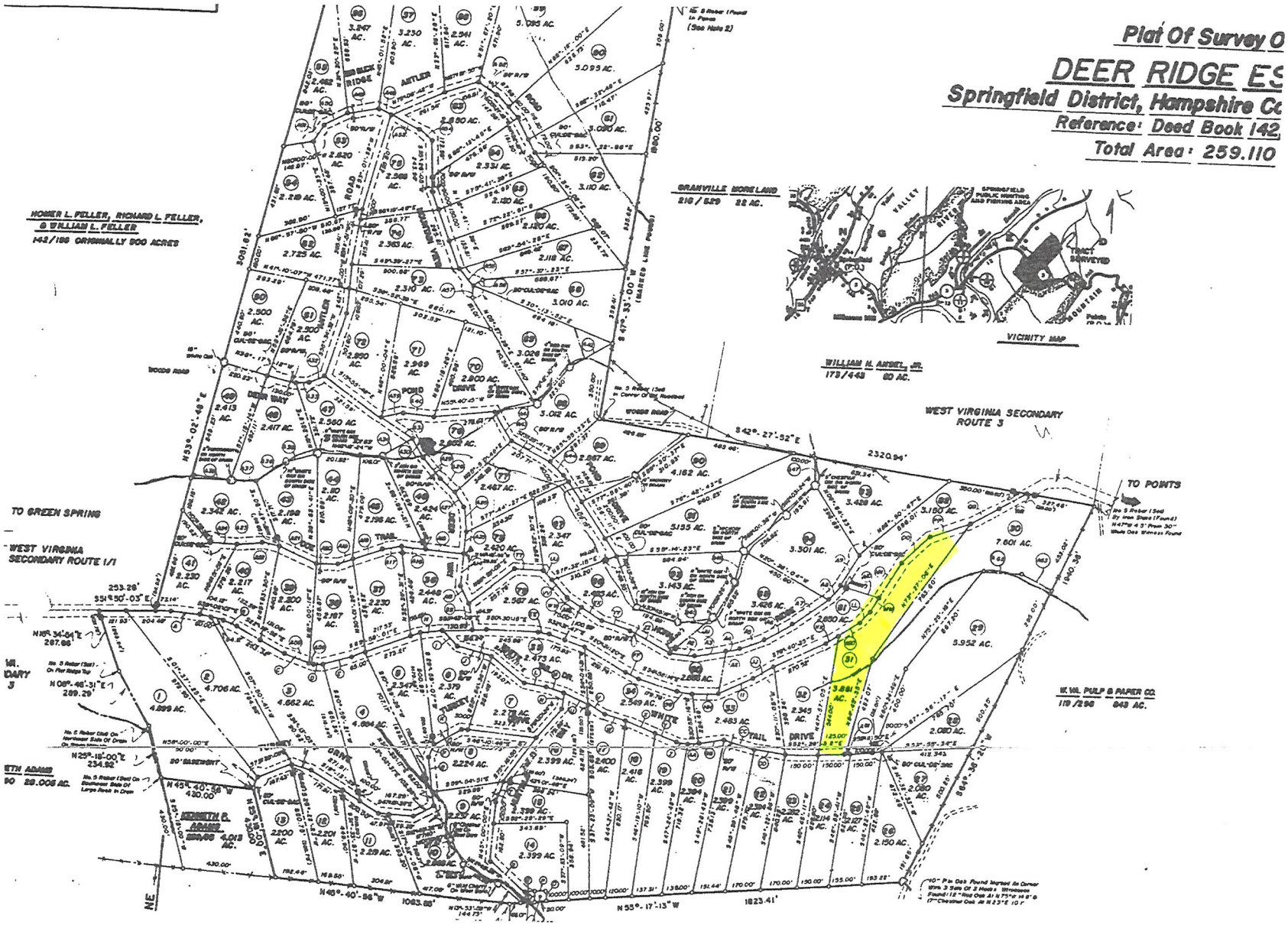
Plat Of Survey O
DEER RIDGE ES
Springfield District, Hampshire Co
Reference: Deed Book 142,
Total Area: 259.110
HOMER L. FELLER, RICHARD L. FELLER, & WILLIAM L. FELLER
142/186 ORIGINALLY 500 ACRES
GRANVILLE MORELAND
216/529 22 AC.
WILLIAM H. ANSEL, JR.
173/443 60 AC.
VICINITY MAP
WEST VIRGINIA SECONDARY ROUTE 3
TO POINTS
TO GREEN SPRING
WEST VIRGINIA SECONDARY ROUTE 1/1
W. VA. PULP & PAPER CO.
119/298 643 AC.
KENNETH E. ADAMS
N 55°- 17'-13" W
1823.41'
S 42°- 27'-52" E
2320.94'
S 47°- 33'-00" W
N 49°- 40'-56" W
1083.88'