

0 1,000 Feet

For more information:  
<http://www.wrd.state.or.us>  
and  
<http://apps2.wrd.state.or.us/apps/wr/wrinfo/>

This map is for informal purposes only.  
It is not intended for legal, engineering or  
surveying purposes.

Points of Diversion Places of Use

75030

24883

24883

75030

24883

24883

Storage water

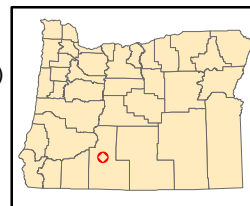
Surface water

Ground water

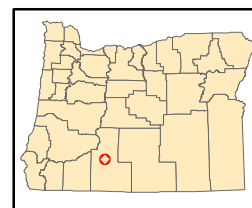
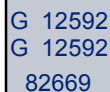
Water Rights - Outline to be  
determined. (Applies to all colors)

Water right labels indicate certificate  
number or permit letter(s) and number.  
Municipality uses excluded.

Index Map









**Oregon Water Resources Department**  
725 Summer Street NE  
Salem, OR 97301  
(503)986-0900

Report Date: 3/7/2011

## Water Right Report for Section WM32.00S 8.00E 7

### Legend

Type: (GW) = Ground Water; (ST) = Storage Water; (SW) = Surface Water

Use: (P) = Primary; (S) = Supplemental

Volume Acre Feet(af): (e) = estimated

Acreage: 12.25 Regular acreage      ~~12.25~~ Acreage is on a canceled right      (12.25) Acreage is part of a transfer and has not been proven up on yet (inchoate)      [12.25] Acreage has been suspended      \* Acreage is not specified

### Points of Diversions (POD)

Water Right	Name	Type	Nbr	QQ	Priority Date	Source \ Stream	Use	Max Rate (cfs)	Rate (cfs)	Max Vol. (af)	Vol. (af)	Season Start	Season End
<a href="#">Cert:75992 OR * IR</a>	JAMES L CHAPMAN	GW	1	SWSE	No date	A WELL \ WILLIAMSON RIVER	IRRIGATION (P)	3.410	3.410			3/1	10/31

### Places of Use (POU)

Water Right	Name	Type	QQ	Priority Date	Use	Acres by Use	DLC	Govt Lot
<a href="#">Cert:33422 OR * IR</a>	YAMSEY LAND & CATTLE CO.	SW	NENE	3/9/1961	IRRIGATION (P)	30.200		
<a href="#">Cert:33422 OR * IR</a>	YAMSEY LAND & CATTLE CO.	SW	NWNE	3/9/1961	IRRIGATION (P)	3.600		
<a href="#">Cert:33422 OR * IR</a>	YAMSEY LAND & CATTLE CO.	SW	SENE	3/9/1961	IRRIGATION (P)	9.000		
<a href="#">Cert:33422 OR * IR</a>	YAMSEY LAND & CATTLE CO.	SW	NESE	3/9/1961	IRRIGATION (P)	0.500		
<a href="#">Cert:33522 OR * IS</a>	YAMSEY LAND & CATTLE CO.	GW	NENE	10/15/1962	SUPPLEMENTAL IRRIGATION (S)	30.200		
<a href="#">Cert:33522 OR * IS</a>	YAMSEY LAND & CATTLE CO.	GW	NWNE	10/15/1962	SUPPLEMENTAL IRRIGATION (S)	3.600		
<a href="#">Cert:33522 OR * IS</a>	YAMSEY LAND & CATTLE CO.	GW	SENE	10/15/1962	SUPPLEMENTAL IRRIGATION (S)	9.000		

Water Right	Name	Type	QQ	Priority Date	Use	Acres by Use	DLC	Govt Lot
<a href="#">Cert:33522 OR * IS</a>	YAMSEY LAND & CATTLE CO.	GW	NESE	10/15/1962	SUPPLEMENTAL IRRIGATION (S)	0.500		
<a href="#">Cert:75992 OR * IR</a>	JAMES L CHAPMAN	GW	NESW	6/1/1977	IRRIGATION (P)	34.800		
<a href="#">Cert:75992 OR * IR</a>	JAMES L CHAPMAN	GW	NWSW	6/1/1977	IRRIGATION (P)	34.000		3
<a href="#">Cert:75992 OR * IR</a>	JAMES L CHAPMAN	GW	SWSW	6/1/1977	IRRIGATION (P)	33.600		4
<a href="#">Cert:75992 OR * IR</a>	JAMES L CHAPMAN	GW	SESW	6/1/1977	IRRIGATION (P)	33.400		
<a href="#">Cert:75992 OR * IR</a>	JAMES L CHAPMAN	GW	NESE	6/1/1977	IRRIGATION (P)	34.800		
<a href="#">Cert:75992 OR * IR</a>	JAMES L CHAPMAN	GW	NWSE	6/1/1977	IRRIGATION (P)	34.000		
<a href="#">Cert:75992 OR * IR</a>	JAMES L CHAPMAN	GW	SWSE	6/1/1977	IRRIGATION (P)	34.000		
<a href="#">Cert:75992 OR * IR</a>	JAMES L CHAPMAN	GW	SESE	6/1/1977	IRRIGATION (P)	34.000		

*Disclaimer: The information reflected in this report is derived by interpretations of paper records. Please refer to the actual water rights records for the details on any water right. Care was taken in the creation of the data but it is provided "as is". The Water Resources Department cannot accept any responsibility for errors, omission, or accuracy of the information. There are no warranties, expressed or implied, including the warranty of merchantability or fitness for a particular purpose, accompanying this information. However, notification of any errors would be appreciated. For more information: <http://www.wrd.state.or.us/OWRD/WR/wris.shtml>*