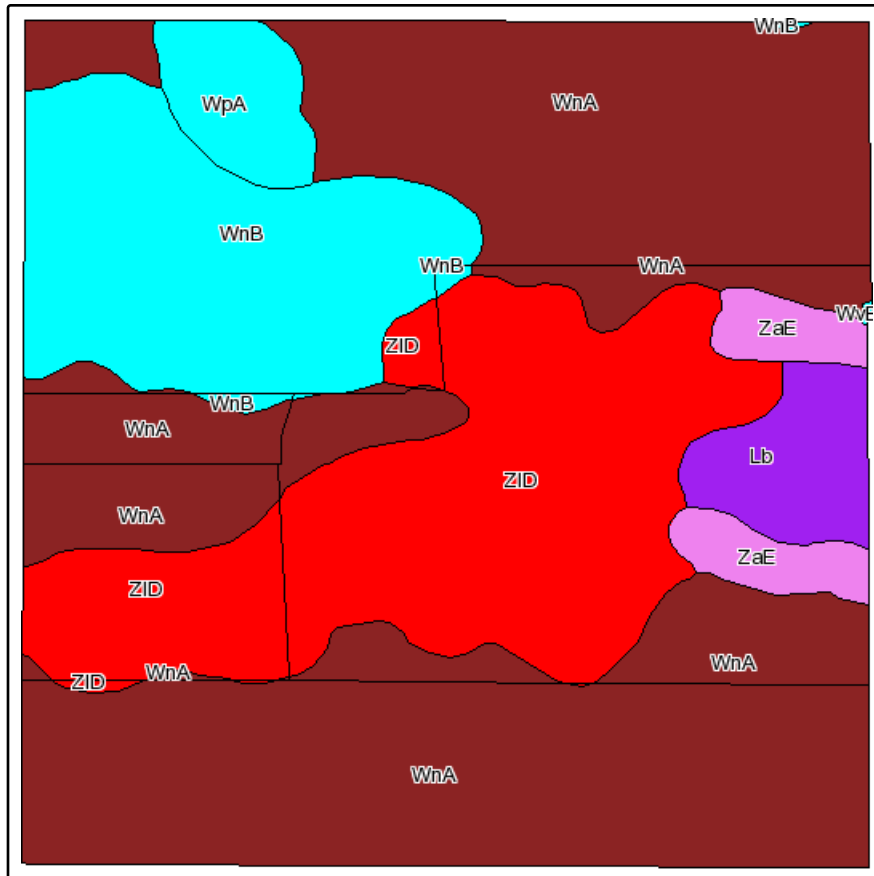
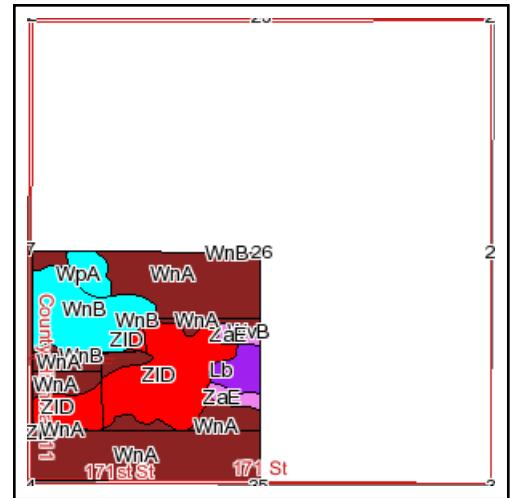


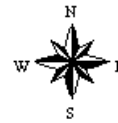
Soils Map



Fsa borders provided by the Farm Service Agency as of May 23, 2008.
Soils data provided by USDA and NRCS.



State: **South Dakota**
County: **Faulk**
Location: **026-117N-069W**
Township: **Orient**
Acres: **155.8**
Date: **9/14/2011**



Maps provided by:



©AgriData, Inc 2008
www.AgriDataInc.com

Code	Soil Description	Acres	Percent of field	PI Legend	Non-Irr Class	Productivity Index	Barley
WnA	Williams-Bowbells loams, 0 to 3 percent slopes	83.5	53.6%		IIC	84	47
ZID	Zahill-La Prairie complex, 2 to 25 percent slopes	35.6	22.9%		VIIw	28	
WnB	Williams-Bowbells loams, 1 to 6 percent slopes	22.3	14.3%		IIC	80	44
Lb	La Prairie loam, channeled	5.4	3.5%		VIIw	33	32
WpA	Williams-Bowbells-Noonan loams, 0 to 3 percent slopes	4.5	2.9%		IIS	72	47
ZaE	Zahill loam, 15 to 40 percent slopes	4.5	2.9%		VIIIe	17	
Weighted Average						66.6	34