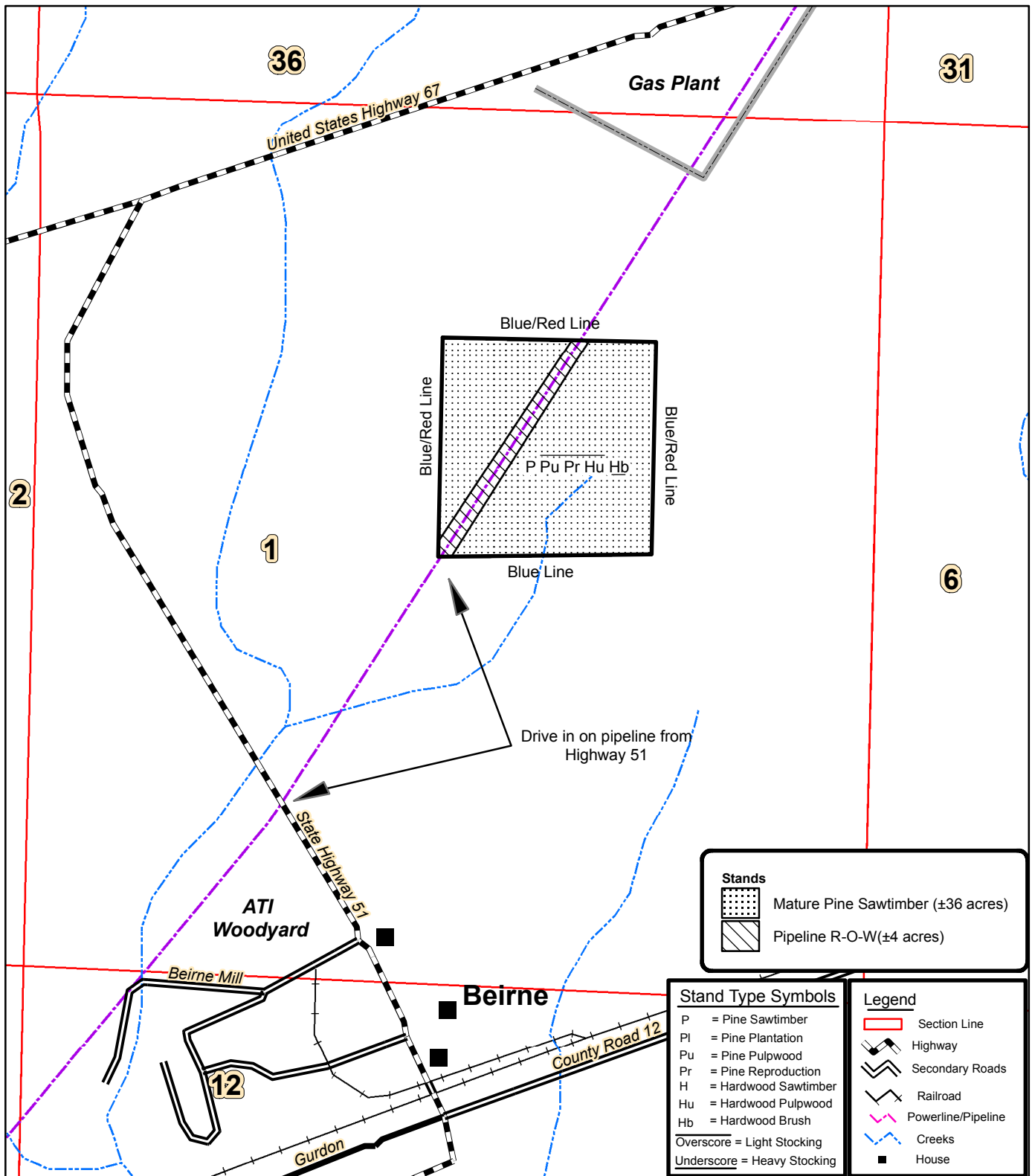




NOTICE OF LAND SALE
 RF #48 Tract (Listing #4247)
 SW $\frac{1}{4}$ of NE $\frac{1}{4}$, Sec. 1, T10S, R21W, Clark County, Arkansas
 containing 40 acres, more or less










Stands

-  Mature Pine Sawtimber (±36 acres)
-  Pipeline R-O-W (±4 acres)

Stand Type Symbols

- P = Pine Sawtimber
- PI = Pine Plantation
- Pu = Pine Pulpwood
- Pr = Pine Reproduction
- H = Hardwood Sawtimber
- Hu = Hardwood Pulpwood
- Hb = Hardwood Brush
- Overscore = Light Stocking
- Underscore = Heavy Stocking

Legend

-  Section Line
-  Highway
-  Secondary Roads
-  Railroad
-  Powerline/Pipeline
-  Creeks
-  House

0 0.125 0.25
 Miles

