






Date: January 10, 2010
Scale: 1: 2,473
Topo Source: USGS



 House
 Shed
 Property Roads
 Property Boundary 25AC +/-

