

Soil Map—Cheyenne County, Kansas  
(SW-4 Sec. 24, 2-39 Cheyenne Co. KS)



Soil Map—Cheyenne County, Kansas  
(SW-4 Sec. 24, 2-39 Cheyenne Co. KS)

## MAP LEGEND

### Area of Interest (AOI)

 Area of Interest (AOI)

### Soils


 Soil Map Units

### Special Point Features




-  Blowout
-  Borrow Pit
-  Clay Spot
-  Closed Depression
-  Gravel Pit
-  Gravelly Spot
-  Landfill
-  Lava Flow
-  Marsh or swamp
-  Mine or Quarry
-  Miscellaneous Water
-  Perennial Water
-  Rock Outcrop
-  Saline Spot
-  Sandy Spot
-  Severely Eroded Spot
-  Sinkhole
-  Slide or Slip
-  Sodic Spot
-  Spoil Area
-  Stony Spot

 Very Stony Spot




 Wet Spot

 Other



### Special Line Features

-  Gully
-  Short Steep Slope
-  Other






### Political Features

-  Cities
-  PLSS Township and Range
-  PLSS Section

### Water Features

-  Oceans
-  Streams and Canals

### Transportation

-  Rails
-  Interstate Highways
-  US Routes
-  Major Roads
-  Local Roads

## MAP INFORMATION

Map Scale: 1:6,550 if printed on A size (8.5" × 11") sheet.

The soil surveys that comprise your AOI were mapped at 1:24,000.

Please rely on the bar scale on each map sheet for accurate map measurements.

Source of Map: Natural Resources Conservation Service  
Web Soil Survey URL: <http://websoilsurvey.nrcs.usda.gov>  
Coordinate System: UTM Zone 14N NAD83

This product is generated from the USDA-NRCS certified data as of the version date(s) listed below.

Soil Survey Area: Cheyenne County, Kansas  
Survey Area Data: Version 8, Oct 22, 2009

Date(s) aerial images were photographed: 6/20/2006

The orthophoto or other base map on which the soil lines were compiled and digitized probably differs from the background imagery displayed on these maps. As a result, some minor shifting of map unit boundaries may be evident.



## Map Unit Legend

Cheyenne County, Kansas (KS023)			
Map Unit Symbol	Map Unit Name	Acres in AOI	Percent of AOI
1422	Goshen silt loam, rarely flooded	1.8	1.0%
1579	Colby silt loam, 3 to 5 percent slopes	71.6	42.2%
1580	Colby silt loam, 5 to 15 percent slopes	63.1	37.1%
1629	Kim loam, 3 to 6 percent slopes	15.0	8.8%
1811	Satanta loam, 1 to 3 percent slopes	13.5	8.0%
1857	Ulysses silt loam, 1 to 3 percent slopes	4.9	2.9%
<b>Totals for Area of Interest</b>		<b>169.8</b>	<b>100.0%</b>