













LOCATION MAP scale 1 inch = 5 miles



COMP-STAND	DESCRIPTION	YEAR	ACRES
1-1	COASTAL FLATWOODS	1999	16.18
1-2	COASTAL FLATWOODS	1987	19.84
1-3	COASTAL FLATWOODS	1969	7.31
1-4	COASTAL FLATWOODS	1969	52.55
1-6	COASTAL FLATWOODS	1998	45.22
1-7	COASTAL FLATWOODS	1975	23.08
1-13	POWER LINE	0	1.79
1-998	ROAD	0	1.82

TOTAL = 168



LEGEND

-  Interstate/US Highway
 State Highway
 County/City Road
 Company Grade Road
 Woods Trail
 Perennial Stream
 Intermittent Stream
 Railroad
 Utility R/W
 County Boundary
 State Boundary
 Water
25 Stand Number

- | | | | |
|---|--------------------|---|-----------------------|
|  | PLANTED MERCH PINE |  | PLANTED PREMERCH PINE |
|  | NATURAL PINE |  | UNDEFINED |
|  | PINE/HARDWOOD | | |

TIMBER TYPE MAP

CLIENT:
FUND:
PROPERTY:
TRACT:
COUNTY,STATE:

**MASSPRIM
MASSPRIM
WATEREE
B&B LUMBER #1 - 60040421
DILLON, SC**



04/08/08

This map is intended for planning purposes only

