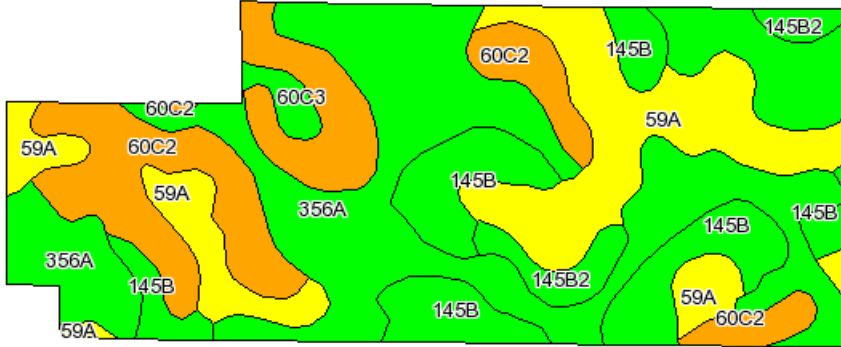
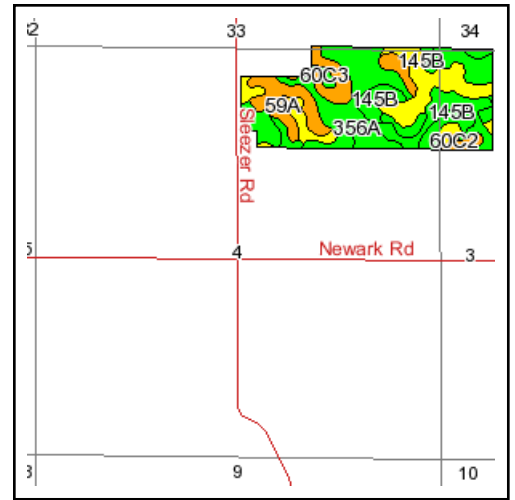


# Soils Map



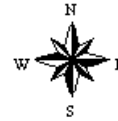
Fsa borders provided by the Farm Service Agency as of May 23, 2008.  
Soils data provided by USDA and NRCS.  
PLSS provided by Illinois State Geological Survey.



State: **Illinois**  
County: **Kendall**  
Location: **004-035N-006E**  
Township: **Big Grove**  
Acres: **90.1**  
Date: **1/28/2010**



Capital  
Agricultural  
Property  
Services, Inc.



Maps provided by:



©AgriData, Inc 2008  
www.AgriDataInc.com

Code	Soil Description	Acres	Percent of field	Non-Irr Class Legend	Non-Irr Class	Corn	Oats	Soybeans
356A	Elpaso silty clay loam, 0 to 2 percent slopes	35.3	39.2%		IIw	176	92	57
59A	Lisbon silt loam, 0 to 2 percent slopes	19.1	21.2%		I	173	90	55
145B	Saybrook silt loam, 2 to 5 percent slopes	15	16.7%		IIe	160	85	50
60C2	La Rose silt loam, 5 to 10 percent slopes, eroded	13	14.4%		IIIe	133	62	44
60C3	La Rose clay loam, 5 to 10 percent slopes, severely eroded	4.9	5.5%		IVe	123	58	40
145B2	Saybrook silt loam, 2 to 5 percent slopes, eroded	2.8	3.1%		IIe	154	82	48
Weighted Average						163.1	84	52.4