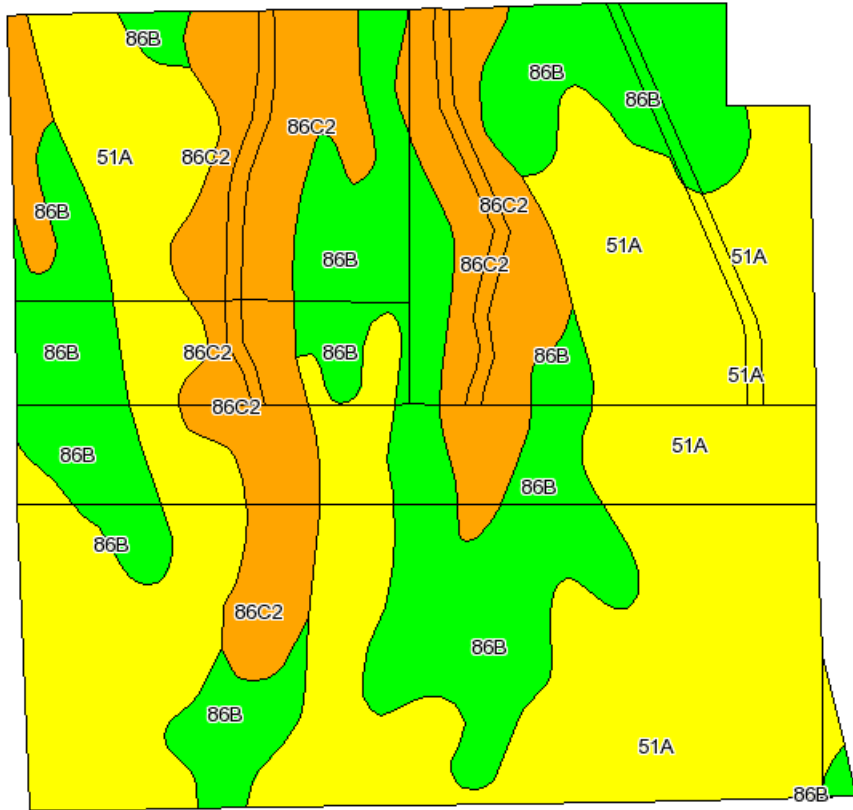
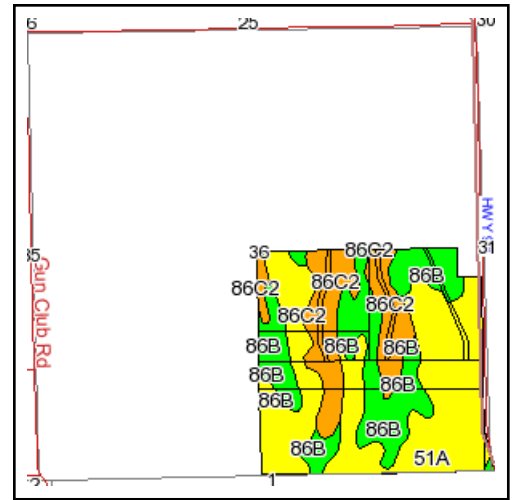


Soils Map



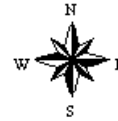
Fsa borders provided by the Farm Service Agency as of May 23, 2008.
Soils data provided by USDA and NRCS.
PLSS provided by Illinois State Geological Survey.



State: **Illinois**
County: **Henderson**
Location: **036-009N-005W**
Township: **Stronghurst**
Acres: **158.8**
Date: **12/1/2009**



Capital
Agricultural
Property
Services, Inc.



Maps provided by:



©AgriData, Inc 2008
www.AgriDataInc.com

Code	Soil Description	Acres	Percent of field	Non-Irr Class Legend	Non-Irr Class	Corn	Oats	Soybeans
51A	Muscatune silt loam, 0 to 2 percent slopes	79.8	50.2%		I	180	94	57
86B	Osco silt loam, 2 to 5 percent slopes	47	29.6%		Ile	170	91	53
86C2	Osco silt loam, 5 to 10 percent slopes, eroded	32	20.2%		IIle	160	86	50
Weighted Average						173	91.5	54.4