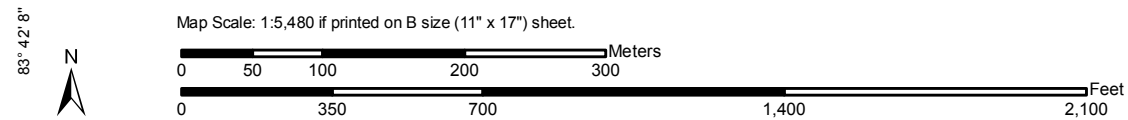



Soil Map—Colquitt and Cook Counties, Georgia
(FOUR POND FARM)



Soil Map—Colquitt and Cook Counties, Georgia
(FOUR POND FARM)

MAP LEGEND


Area of Interest (AOI)

 Area of Interest (AOI)

Political Features

 Cities

Water Features


 Oceans

Transportation

 Rails

 Interstate Highways

 US Routes

 Major Roads

MAP INFORMATION

Map Scale: 1:5,480 if printed on B size (11" × 17") sheet.

The soil surveys that comprise your AOI were mapped at 1:20,000.

Please rely on the bar scale on each map sheet for accurate map measurements.

Source of Map: Natural Resources Conservation Service

Web Soil Survey URL: <http://websoilsurvey.nrcs.usda.gov>

Coordinate System: UTM Zone 17N NAD83

This product is generated from the USDA-NRCS certified data as of the version date(s) listed below.

Soil Survey Area: Colquitt and Cook Counties, Georgia

Survey Area Data: Version 5, Dec 28, 2006

Date(s) aerial images were photographed: 9/16/2007; 8/15/2007

The orthophoto or other base map on which the soil lines were compiled and digitized probably differs from the background imagery displayed on these maps. As a result, some minor shifting of map unit boundaries may be evident.



Map Unit Legend

Colquitt and Cook Counties, Georgia (GA627)			
Map Unit Symbol	Map Unit Name	Acres in AOI	Percent of AOI
Ai	Alapaha soils	69.5	35.5%
CqB	Cowarts loamy sand, 2 to 5 percent slopes	13.9	7.1%
FsB	Fuquay loamy sand, 1 to 4 percent slopes	16.0	8.2%
KdB	Kershaw sand, 0 to 5 percent slopes	82.3	42.1%
OP	Osier and Pelham soils	4.9	2.5%
W	Water	8.9	4.6%
Totals for Area of Interest		195.6	100.0%