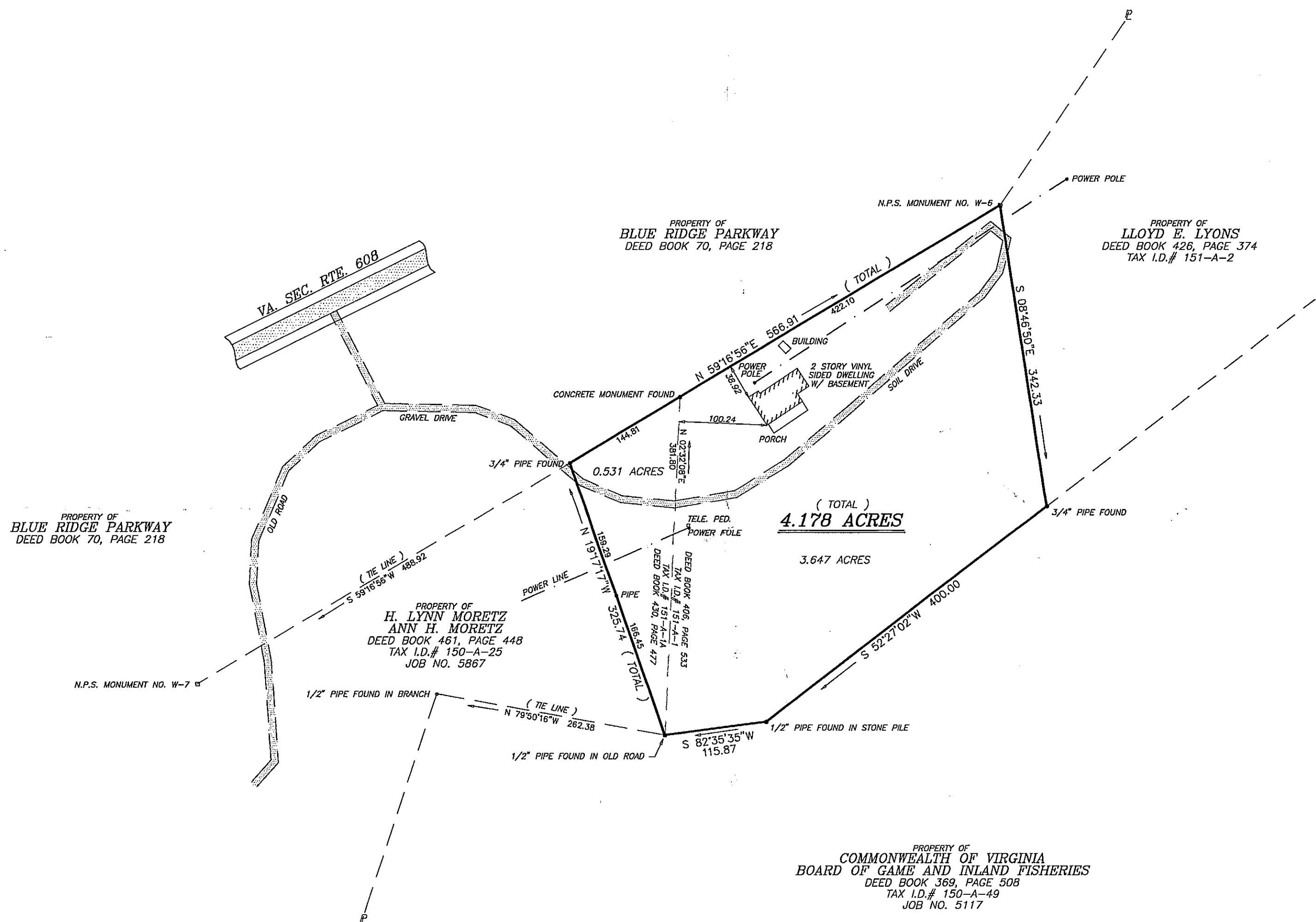
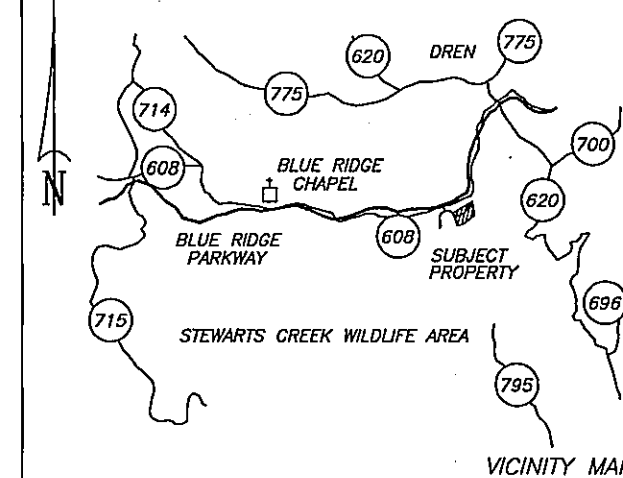


RECORD NORTH
DEED BOOK 430, PAGE 477

STATE OF VIRGINIA; IN CARROLL COUNTY CIRCUIT COURT CLERK'S
OFFICE _____ 20 _____ AT _____
THIS MAP WAS RECEIVED IN OFFICE AND ADMITTED TO RECORD.

TESTE: _____
CLERK




NOTES

1. THIS PLAT IS BASED ON A CURRENT FIELD SURVEY.
2. THIS PLAT WAS PREPARED WITHOUT THE BENEFIT OF A CURRENT TITLE REPORT.
3. SUBJECT PROPERTY AS SHOWN DOES NOT FALL WITHIN THE LIMITS OF A H.U.D. DESIGNATED FLOOD HAZARD ZONE. THIS DETERMINATION IS BASED ON THE FLOOD HAZARD MAP AND HAS NOT BEEN VERIFIED BY ACTUAL FIELD ELEVATIONS.
4. THIS PLAT IS SUBJECT TO ALL RIGHTS-OF-WAY AND EASEMENTS OF RECORD.

SOURCE OF TITLE:
BEING THE SAME PROPERTY CONVEYED TO NORWOOD LEE TALTON AND MARSHA B. TALTON FROM WARREN O. TADLOCK AND AGNES T. TADLOCK BY DEED DATED MARCH 1, 1991, ALSO, BEING THE SAME PROPERTY CONVEYED TO NORWOOD LEE TALTON AND MARSHA B. TALTON FROM STEPHEN M. JACKSON AND VERA H. JACKSON BY DEED DATED AUGUST 28, 1992. SAID DEEDS ARE RECORDED IN DEED BOOK 406, PAGE 533 AND DEED BOOK 430, PAGE 477 RESPECTIVELY, IN THE CLERK'S OFFICE OF THE CIRCUIT COURT OF CARROLL COUNTY, VIRGINIA.

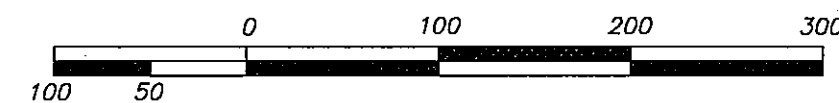
SURVEYORS CERTIFICATE
THIS IS TO CERTIFY THAT THIS MAP OR PLAT OF SURVEY AS SHOWN HEREON IS BASED ON A CURRENT FIELD SURVEY MADE BY ME OR UNDER MY DIRECT SUPERVISION AND IS TRUE AND CORRECT TO THE BEST OF MY PROFESSIONAL KNOWLEDGE, INFORMATION, AND BELIEF.

David B. Scott
DAVID B. SCOTT VA. L.S. #931



TO BE CONVEYED TO
R.H. THOMES
4.178 ACRES (TOTAL) LOCATED OFF
VA. SEC. RTE. 608
FANCY GAP MAGISTERIAL DISTRICT
CARROLL COUNTY, VIRGINIA
SCALE: 1" = 100' DATE: 3-10-2008
DAVID B. SCOTT L.S. #931
HILLSVILLE, VIRGINIA

RECORD REFERENCES AND NOTATIONS:
TAX I.D.# 151-A-1
DEED BOOK 406, PAGE 533
TAX I.D.# 151-A-1A
DEED BOOK 430, PAGE 477



JOB NO. 8348

