

Austin County Texas & US location

Austin County, Texas

Map

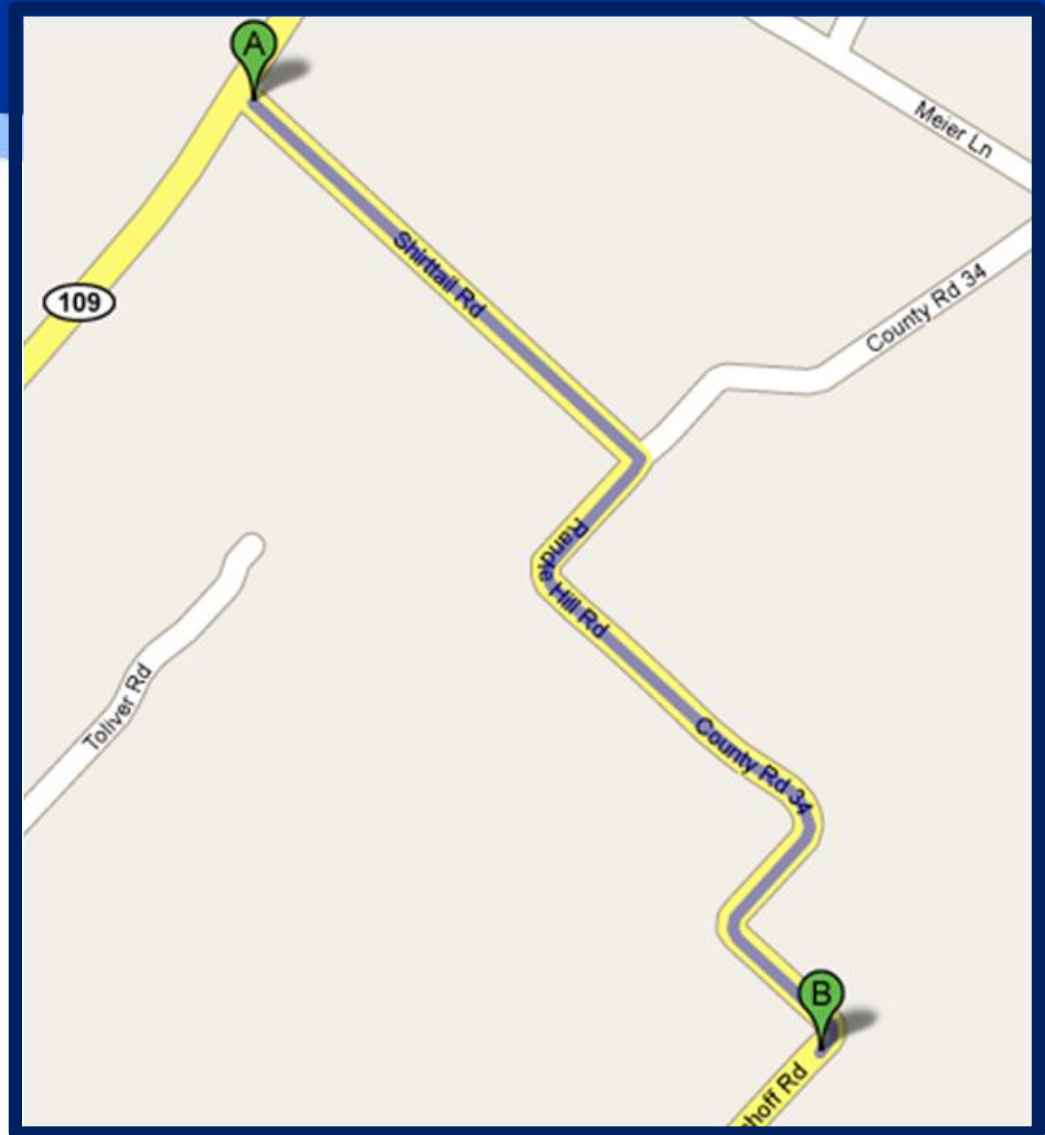


Location in the state of Texas

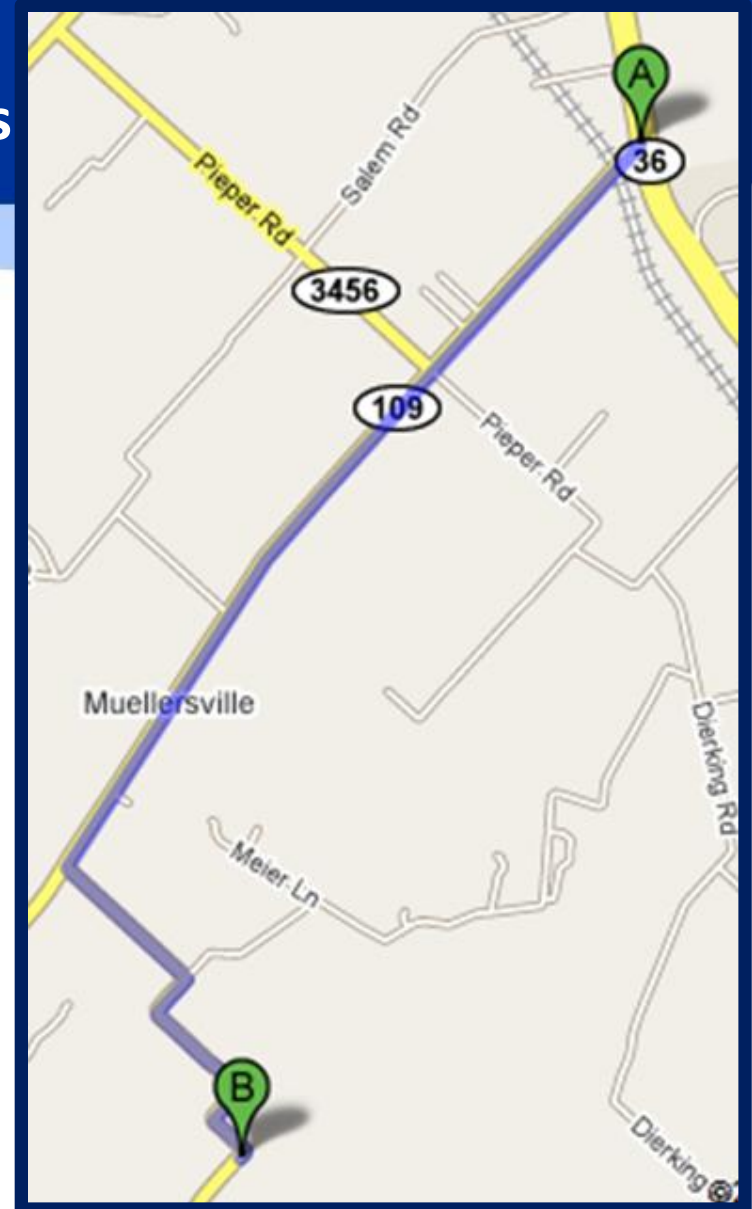


Texas's location in the U.S.

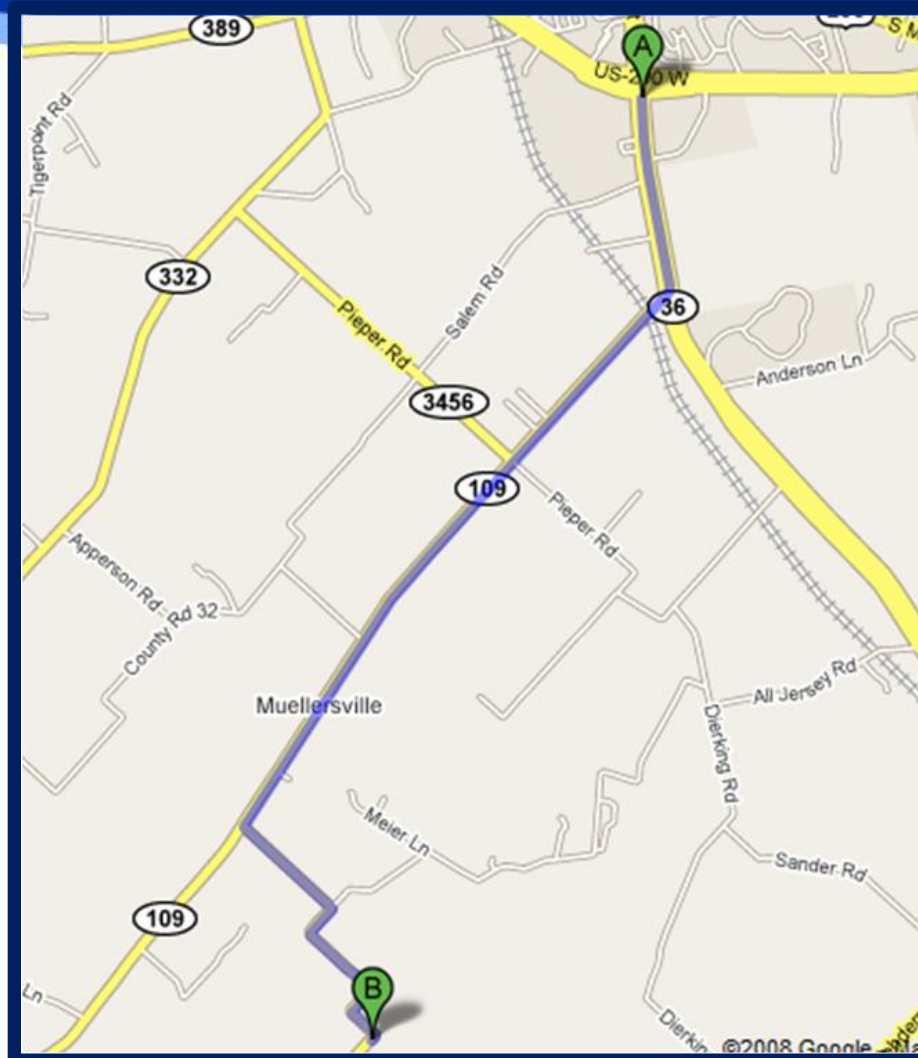
Google map from TX 109 turn onto Shirttail Road 1.4 miles & 4 minutes



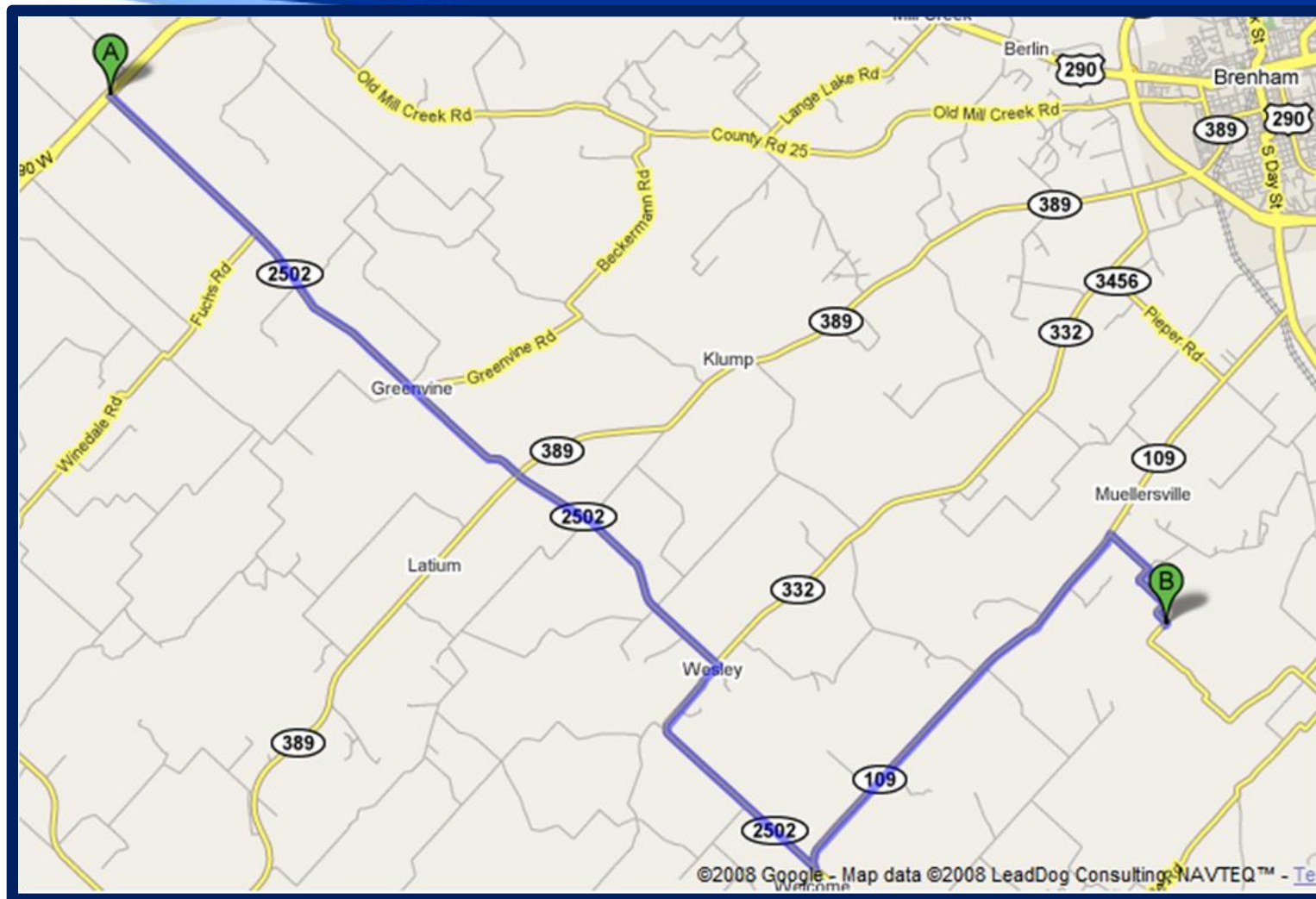
Google map from Texas 36 turn to TX 109 4.7 miles & 9 minutes



Google map from US 290 west bound exit to Texas 36 South 5.6 miles & 10 minutes



Google map from US 290 east bound exit to FM 2502 Road 19.2 miles & 27 minutes

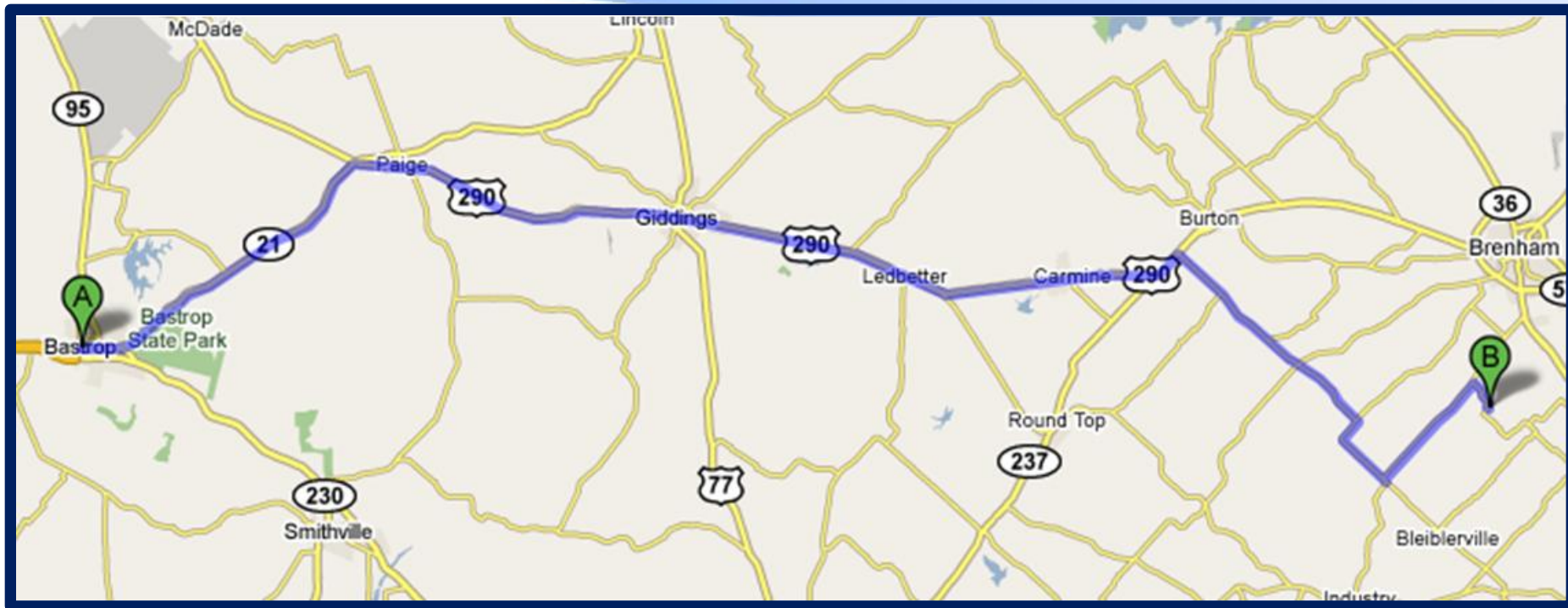




Austin-San Antonio area driving distances and times

Location	Driving	
	Miles	Minutes
Bastrop	66.3	82
Austin Bergstrom International	89.1	107
Austin	89.0	106
Round Rock	99.3	119
San Marcos	110.0	166
San Antonio International	164.0	194

Google map from Bastrop 65.3 miles & 82 minutes

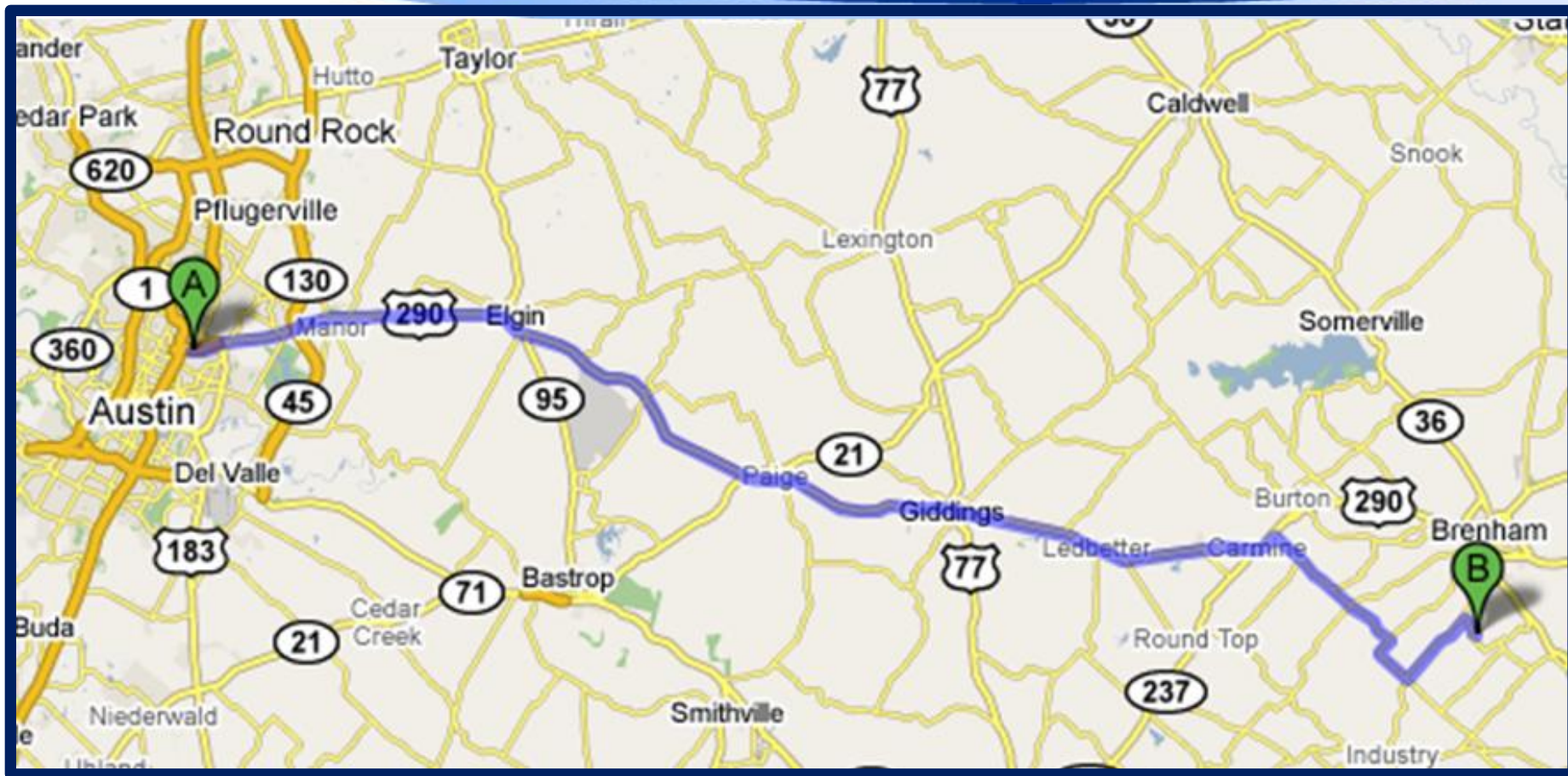




COLDWELL
BANKER
COMMERCIAL

SOUTHWEST PARTNERS

Google map from Austin 89 miles & 106 minutes

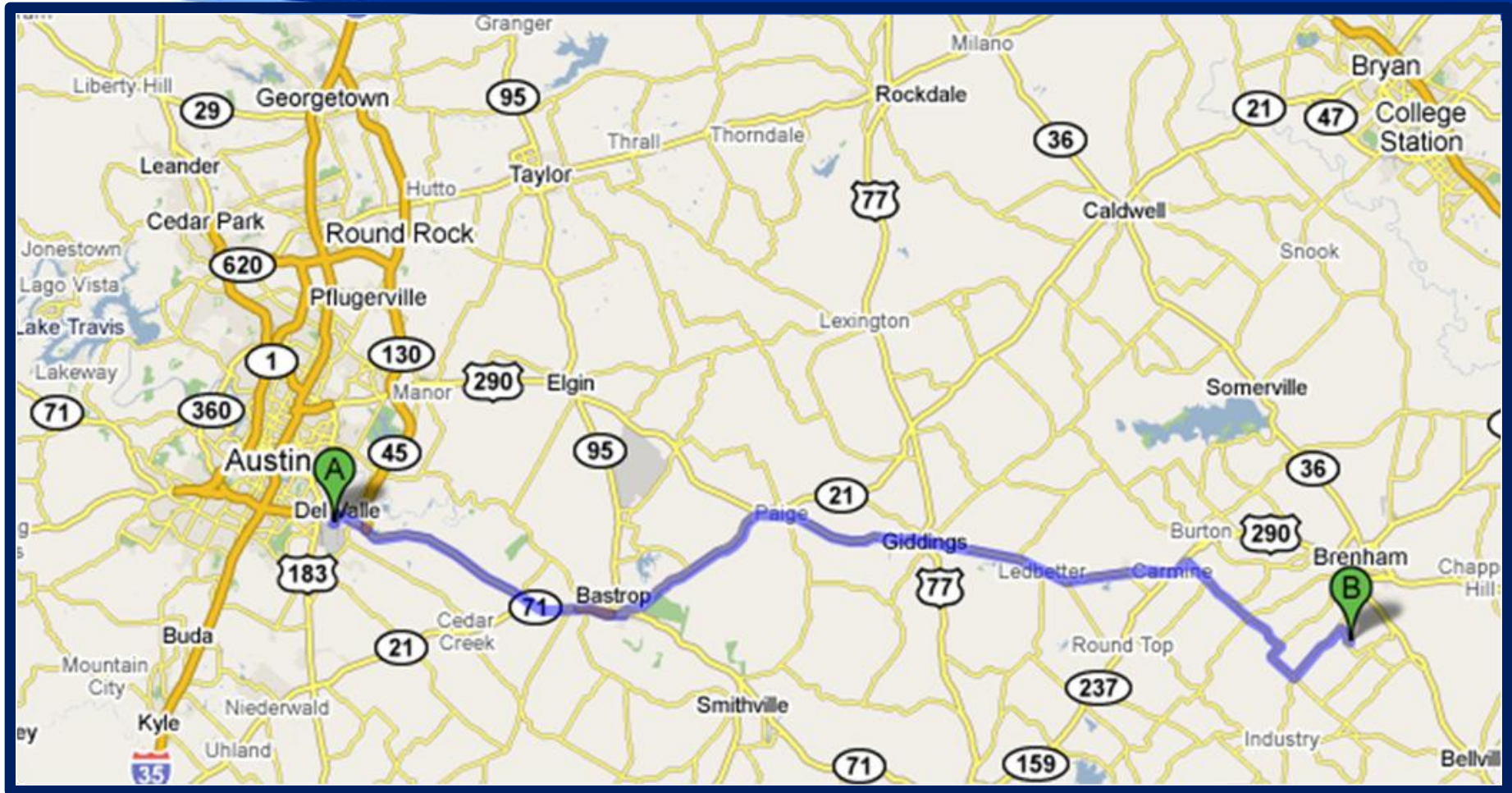




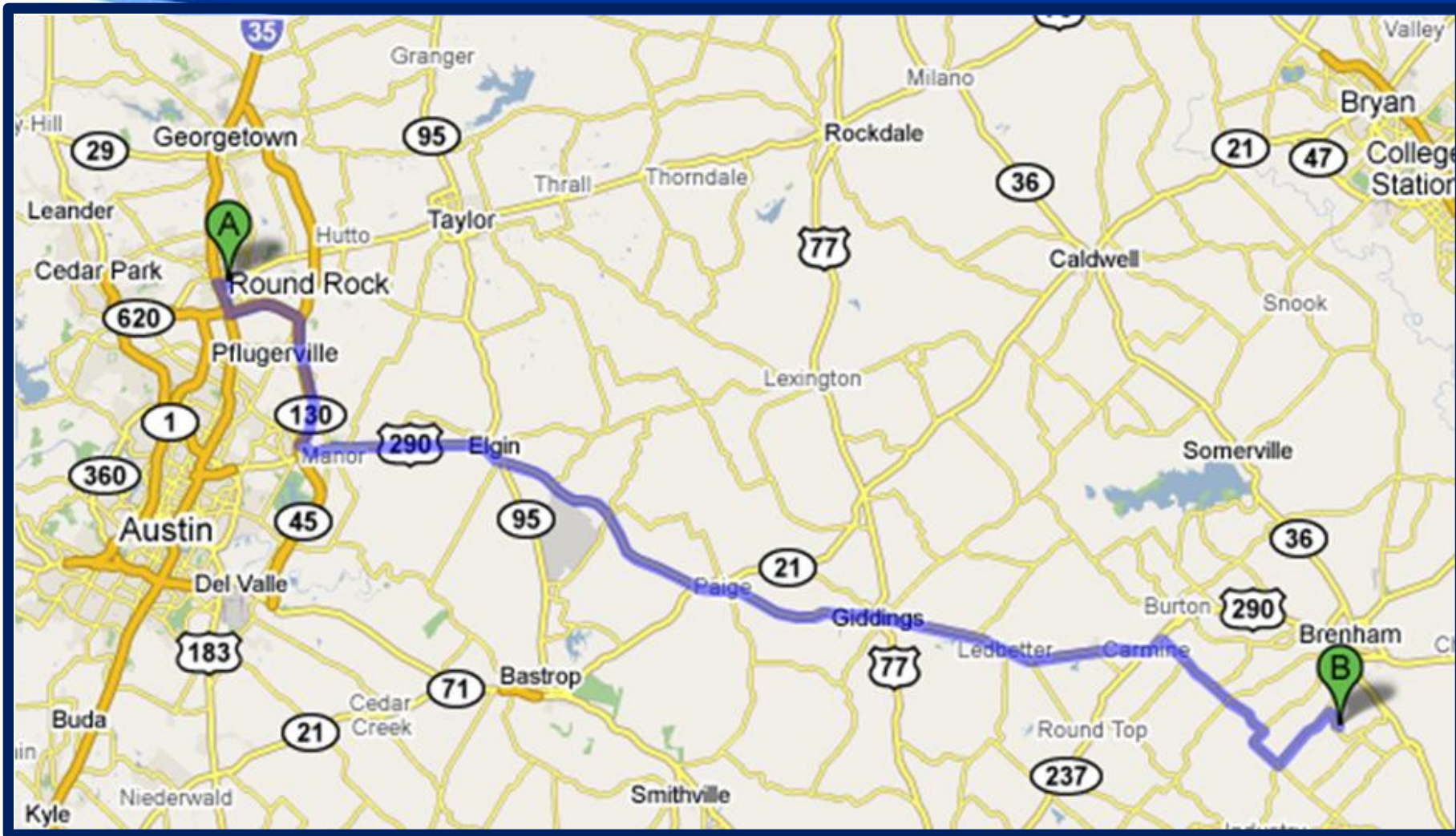
**COLDWELL
BANKER
COMMERCIAL**

SOUTHWEST PARTNERS

Google map from Austin Bergstrom Airport 89.1 miles & 107 minutes



Google map from Round Rock 99.3 miles & 119 minutes

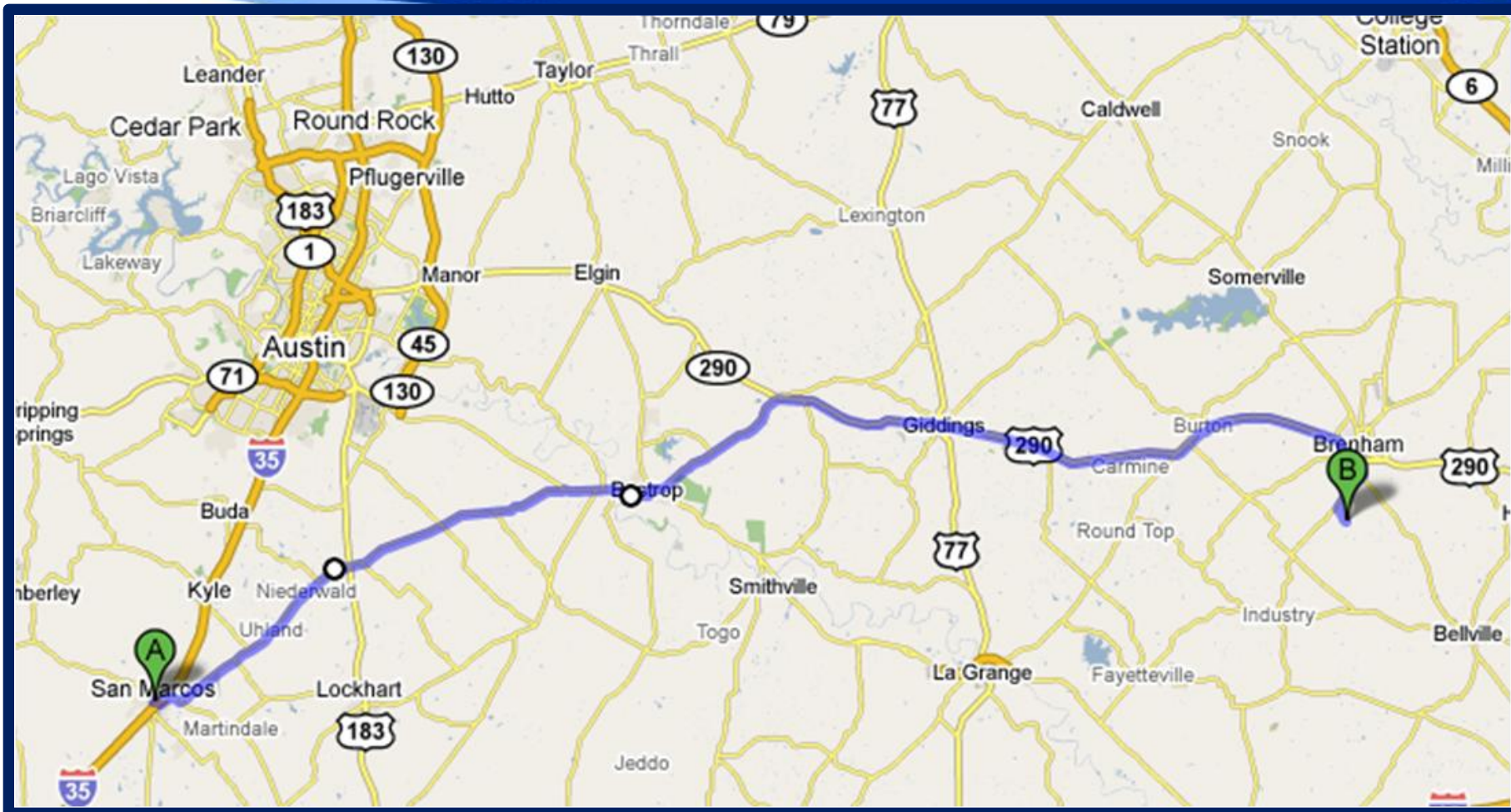




**COLDWELL
BANKER
COMMERCIAL**

SOUTHWEST PARTNERS

Google map from San Marcos 110 miles & 166 minutes



Google map from San Antonio International Airport 164 miles and 194 minutes

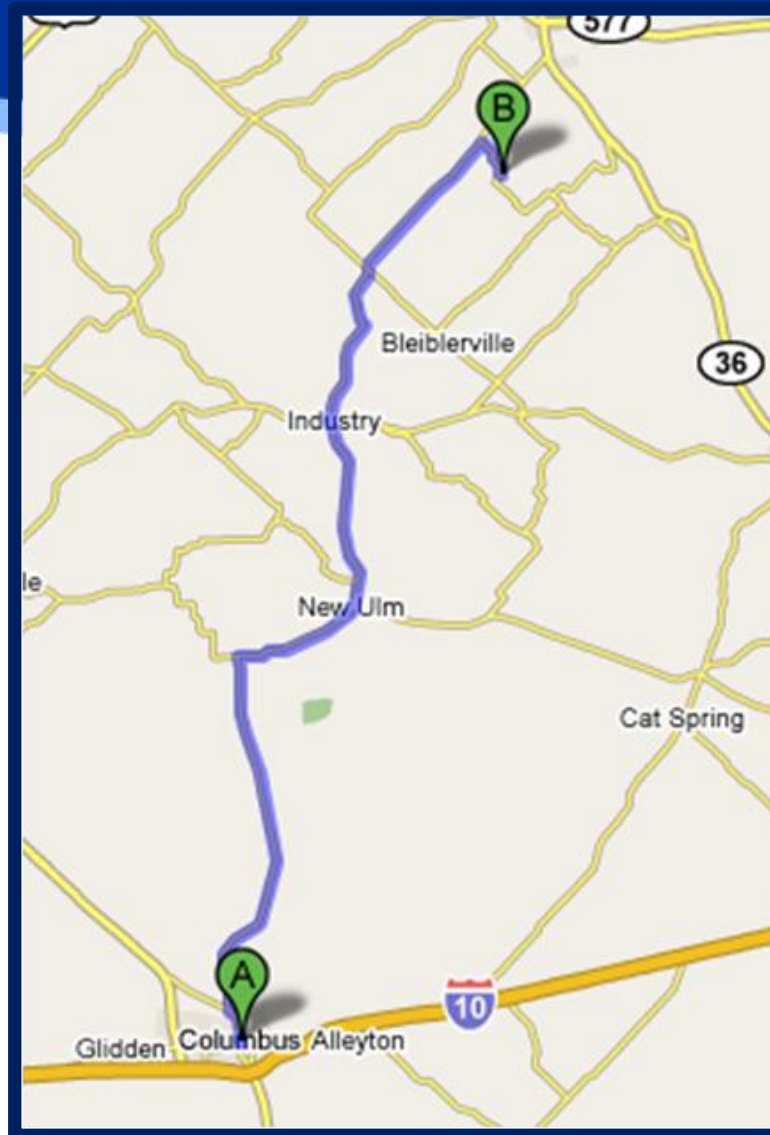




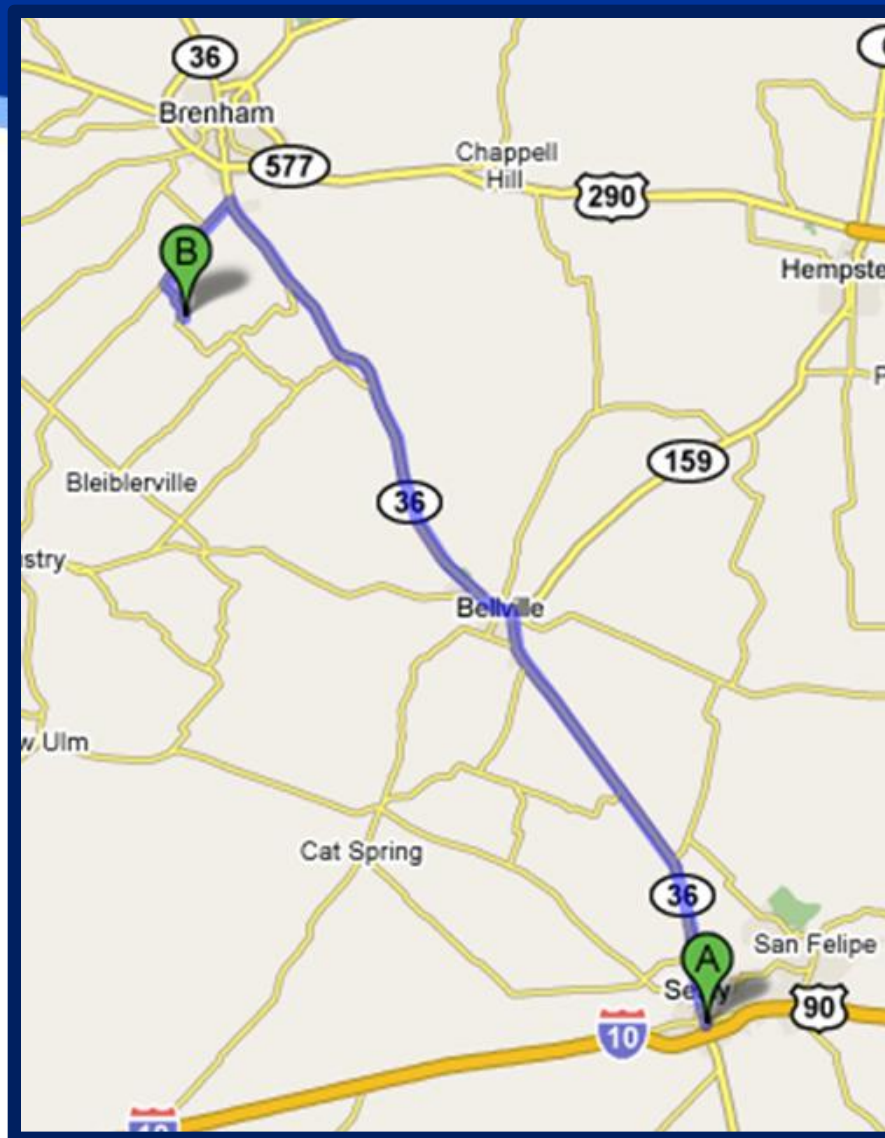
Houston-College Station area driving distances and times

Location	Driving	
	Miles	Minutes
Texas 36 and Texas 109	4.7	9
Brenham - US 290 westbound	5.6	10
US 290 eastbound	19.2	27
Columbus - I 10 eastbound	33.5	47
Sealy - I 10 westbound	34.4	48
College Station (Texas A&M)	49.0	69
Easterwood Field Airport College Station	50.1	64
Northwest Houston	61.5	68
Wharton	69.0	93
Conroe	71.8	92
Spring	70.0	123
Houston Bush Intercontinental	79.5	87
Sugar Land	80.4	90
Houston Hobby International	88.0	107
Pearland	99.8	112

Google map from Columbus (I 10 eastbound from San Antonio) 33.5 miles & 47 minutes

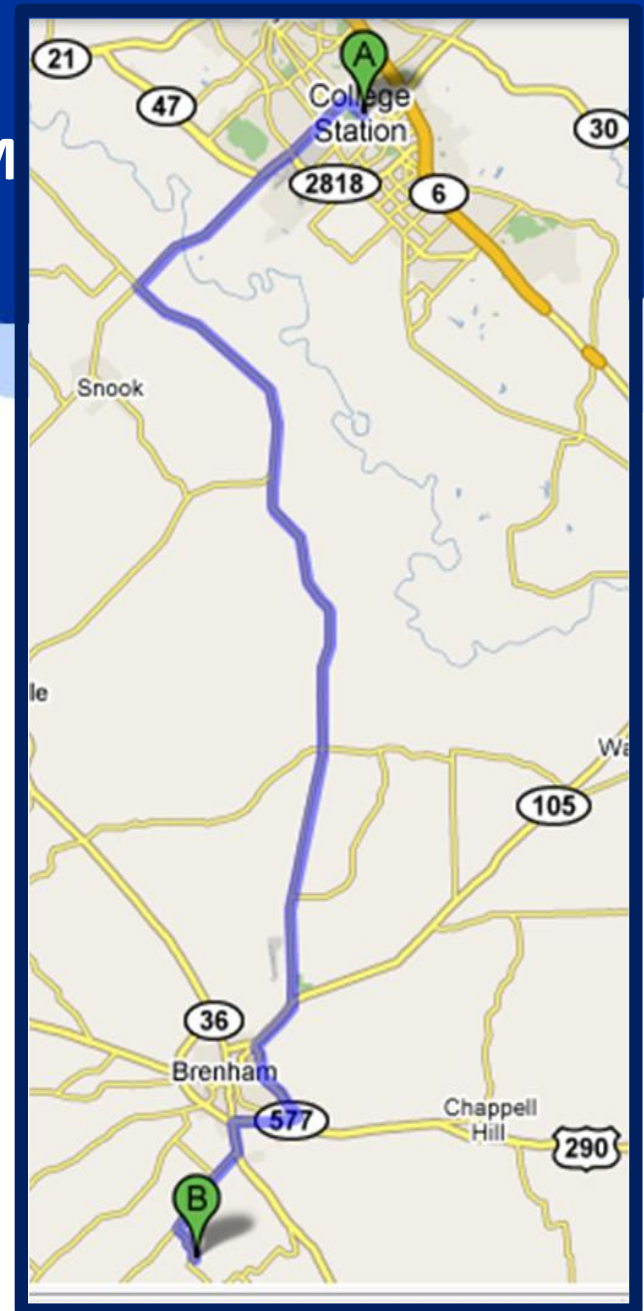


Google map from Sealy (I 10 west bound from Houston) 34.4 miles & 48 minutes

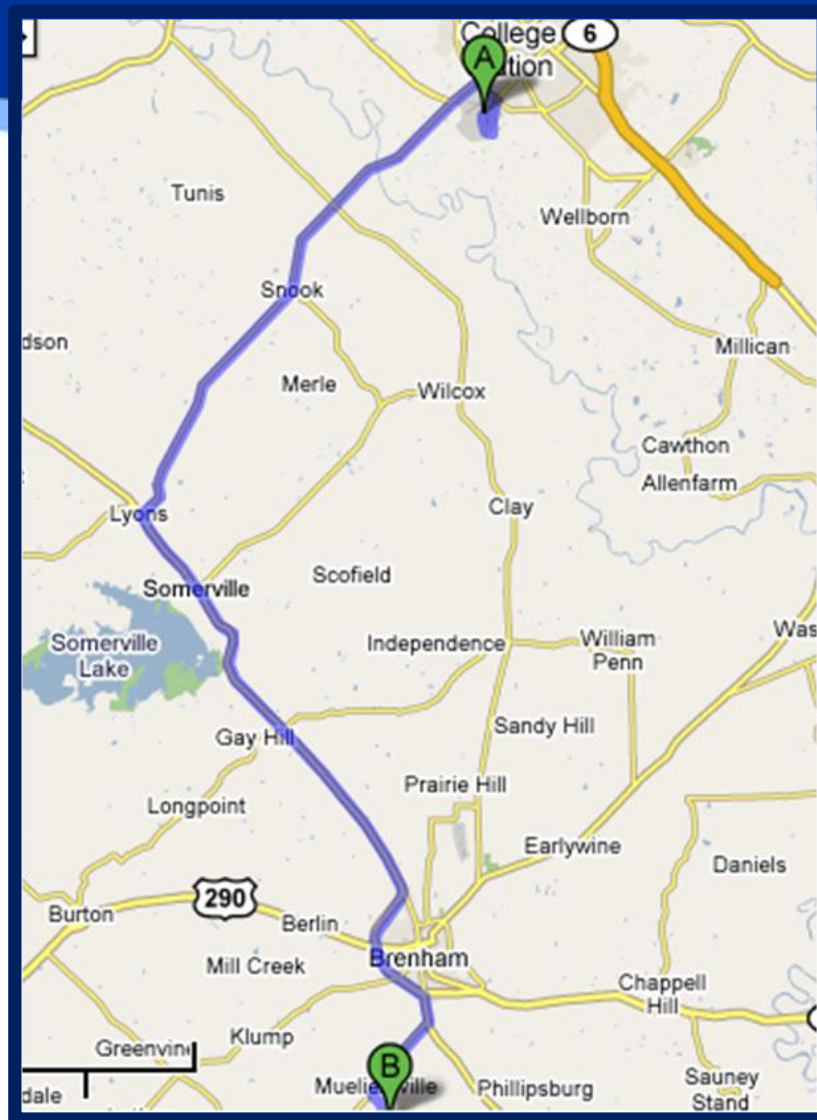




Google map from College Station/Texas A&M 49 miles & 69 minutes



Google map from Easterwood Field Airport in College Station 50.1 miles and 64 minutes

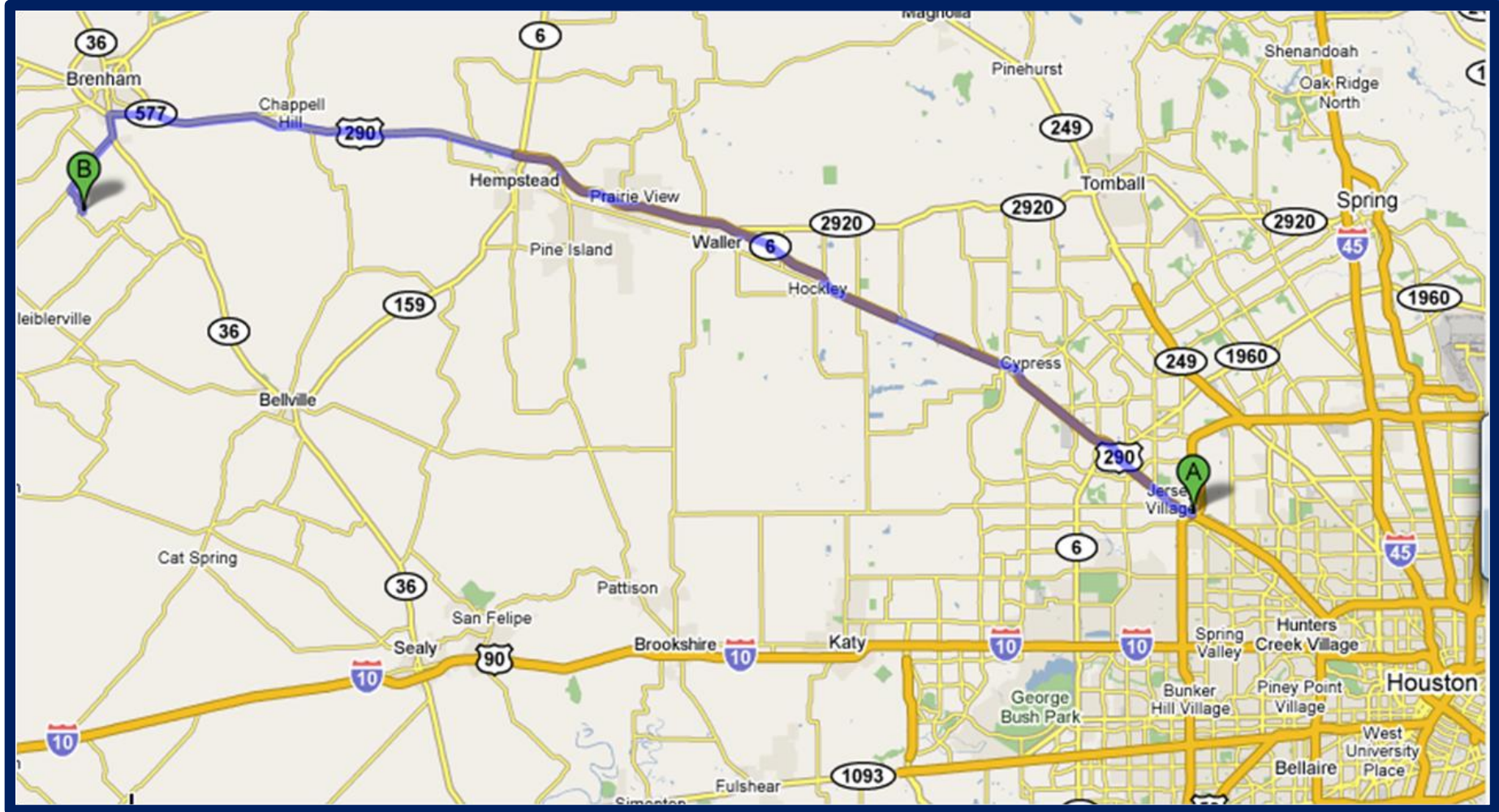




COLDWELL
BANKER
COMMERCIAL

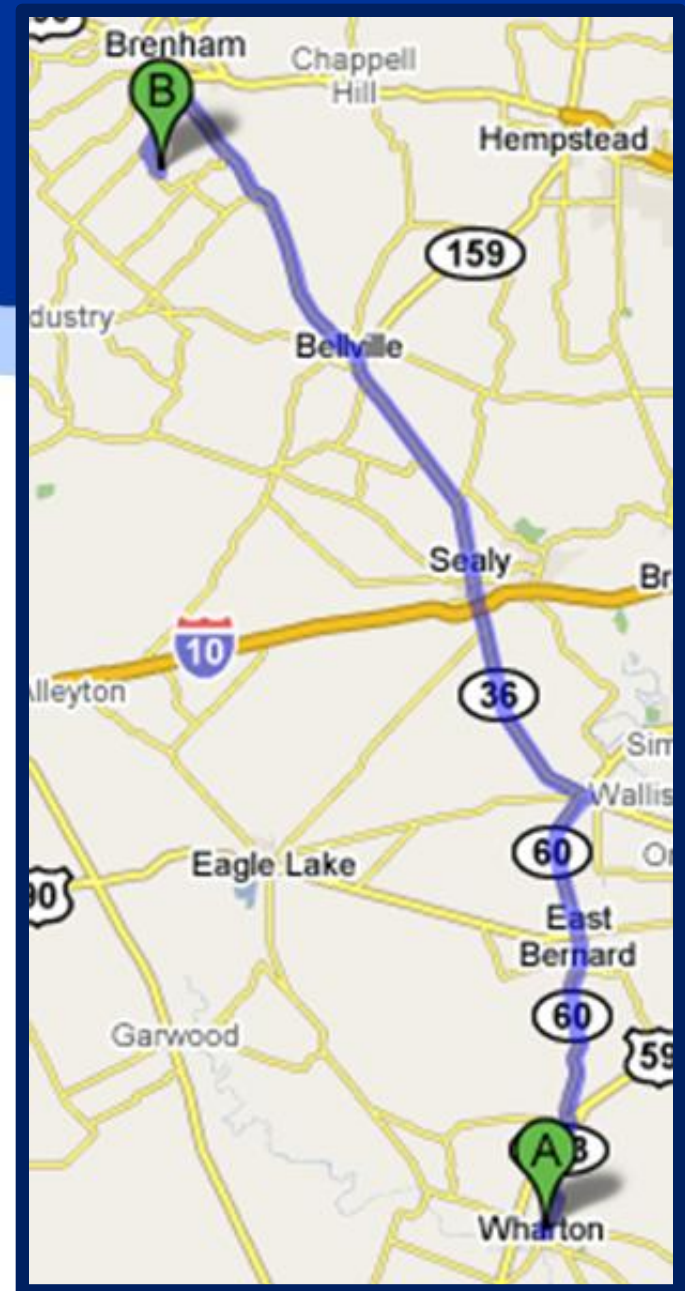
SOUTHWEST PARTNERS

Google map from northwest Houston 61.5 miles & 68 minutes





Google map from Wharton 69 miles & 93 minutes

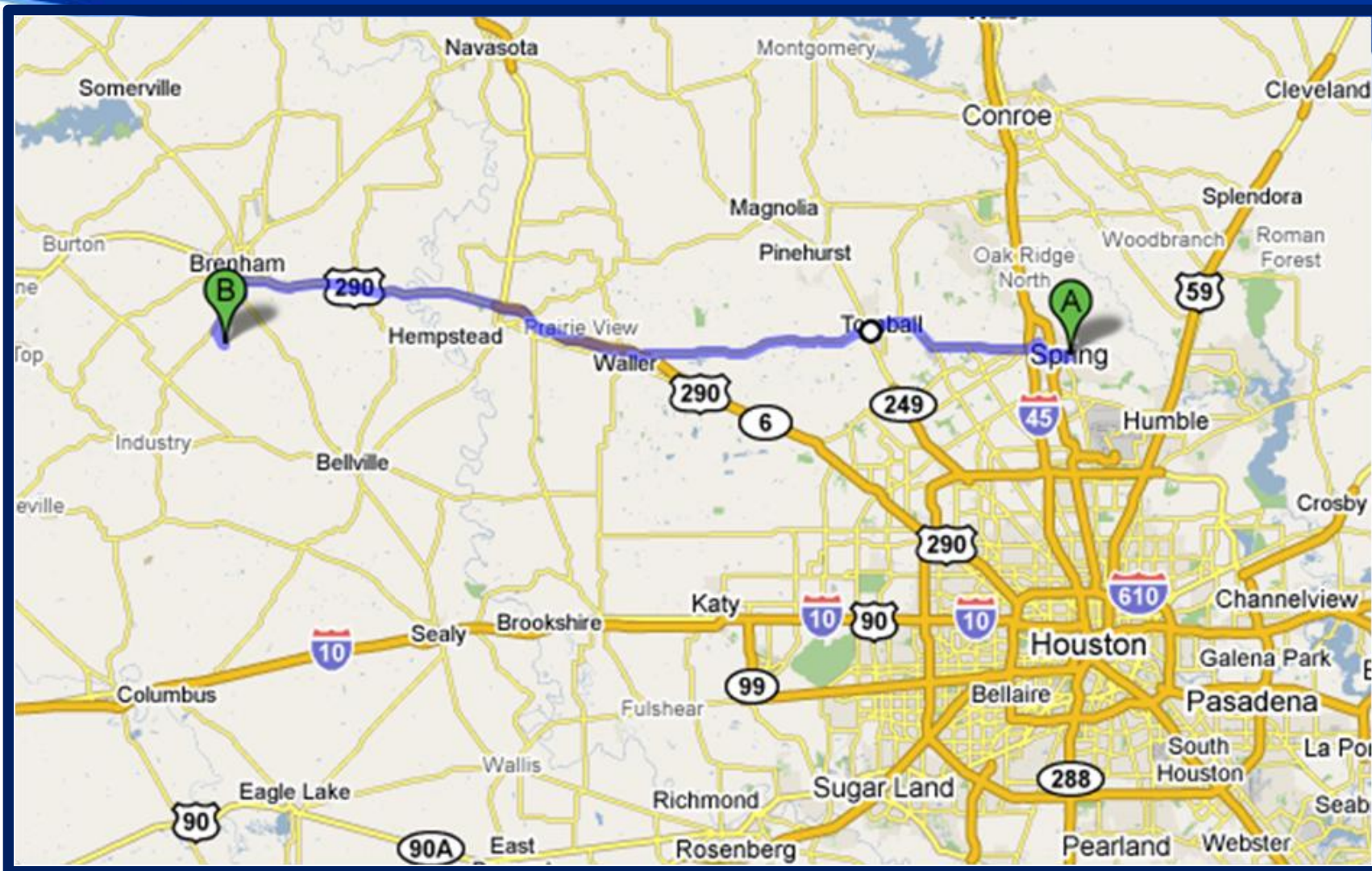




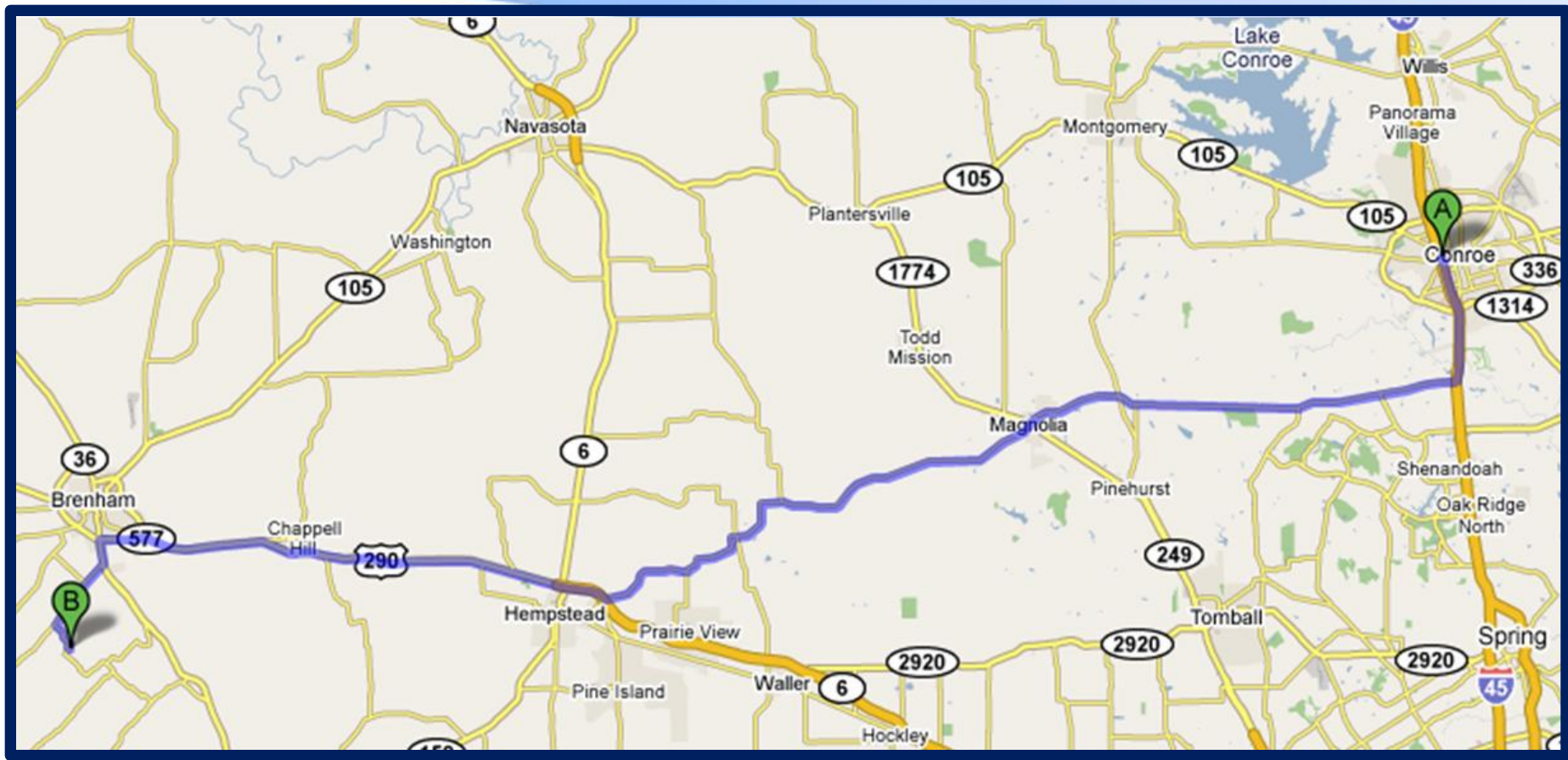
COLDWELL
BANKER
COMMERCIAL

SOUTHWEST PARTNERS

Google map from Spring 70 miles & 123 minutes



Google map from Conroe 71.8 miles & 92 minutes

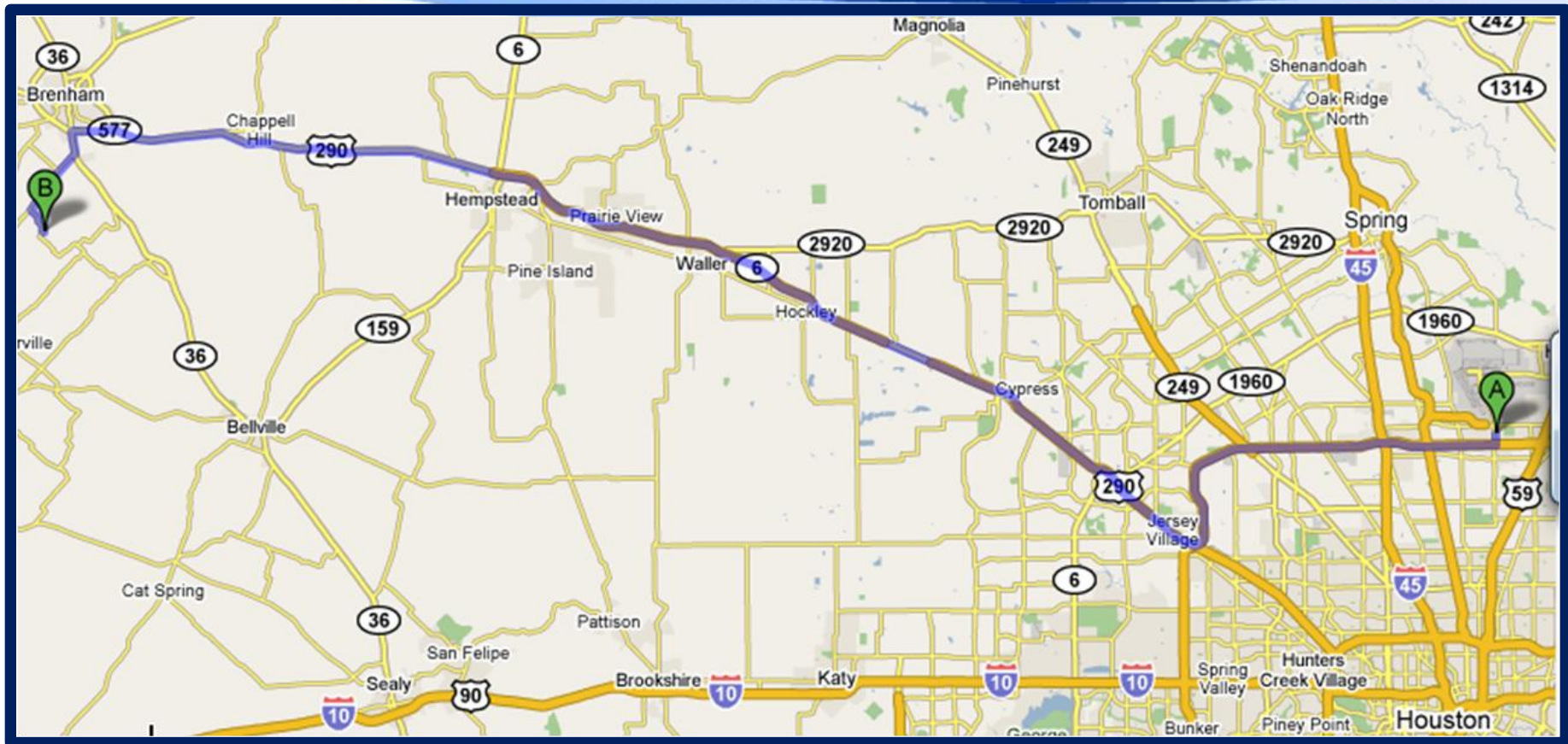




COLDWELL
BANKER
COMMERCIAL

SOUTHWEST PARTNERS

Google map from Bush Intercontinental 79.5 miles & 87 minutes

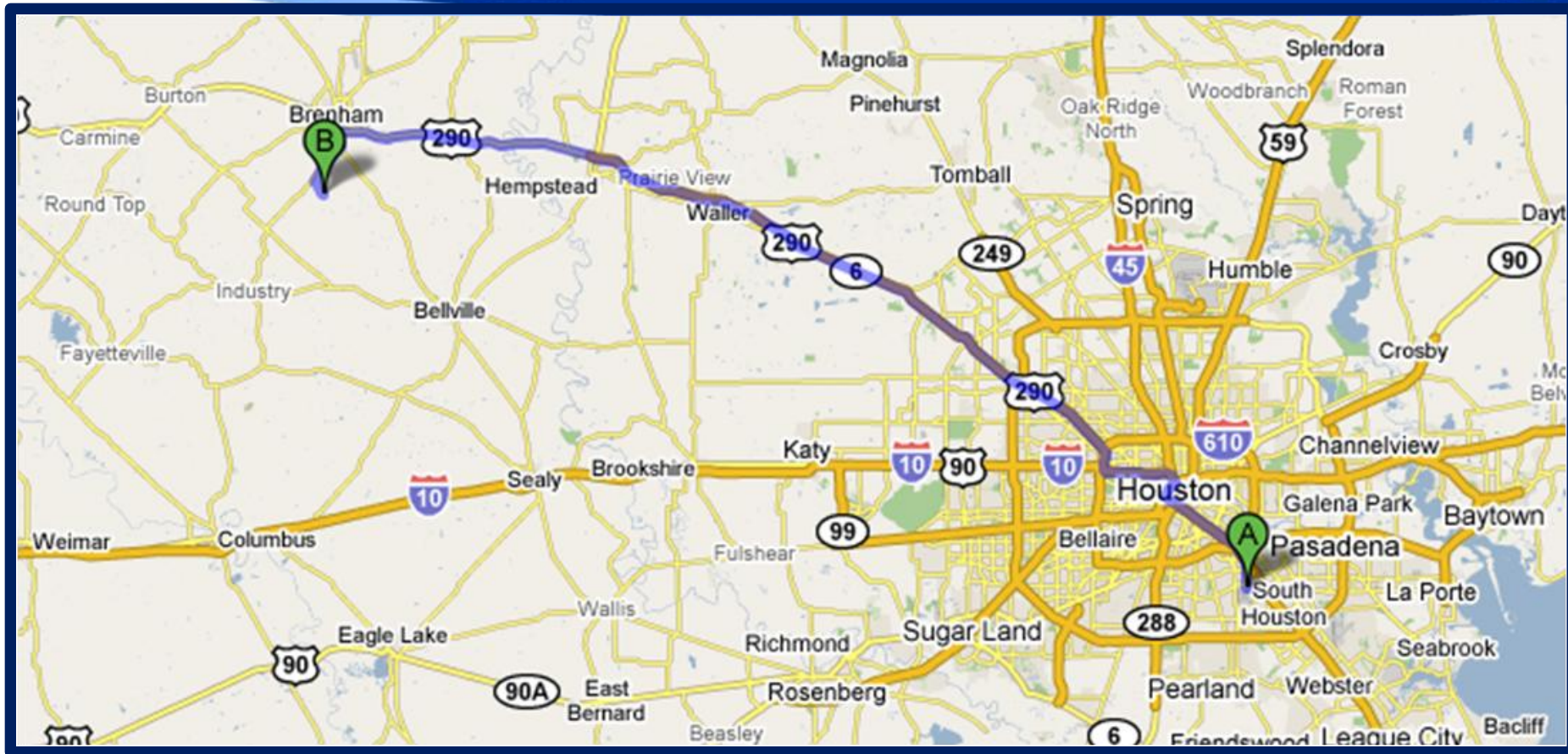




Google map from Sugar Land 80.4 miles & 90 minutes



Google map from Houston Hobby International 88 miles and 107 minutes





COLDWELL
BANKER
COMMERCIAL

SOUTHWEST PARTNERS

Google map from Pearland 99.8 miles and 112 minutes

