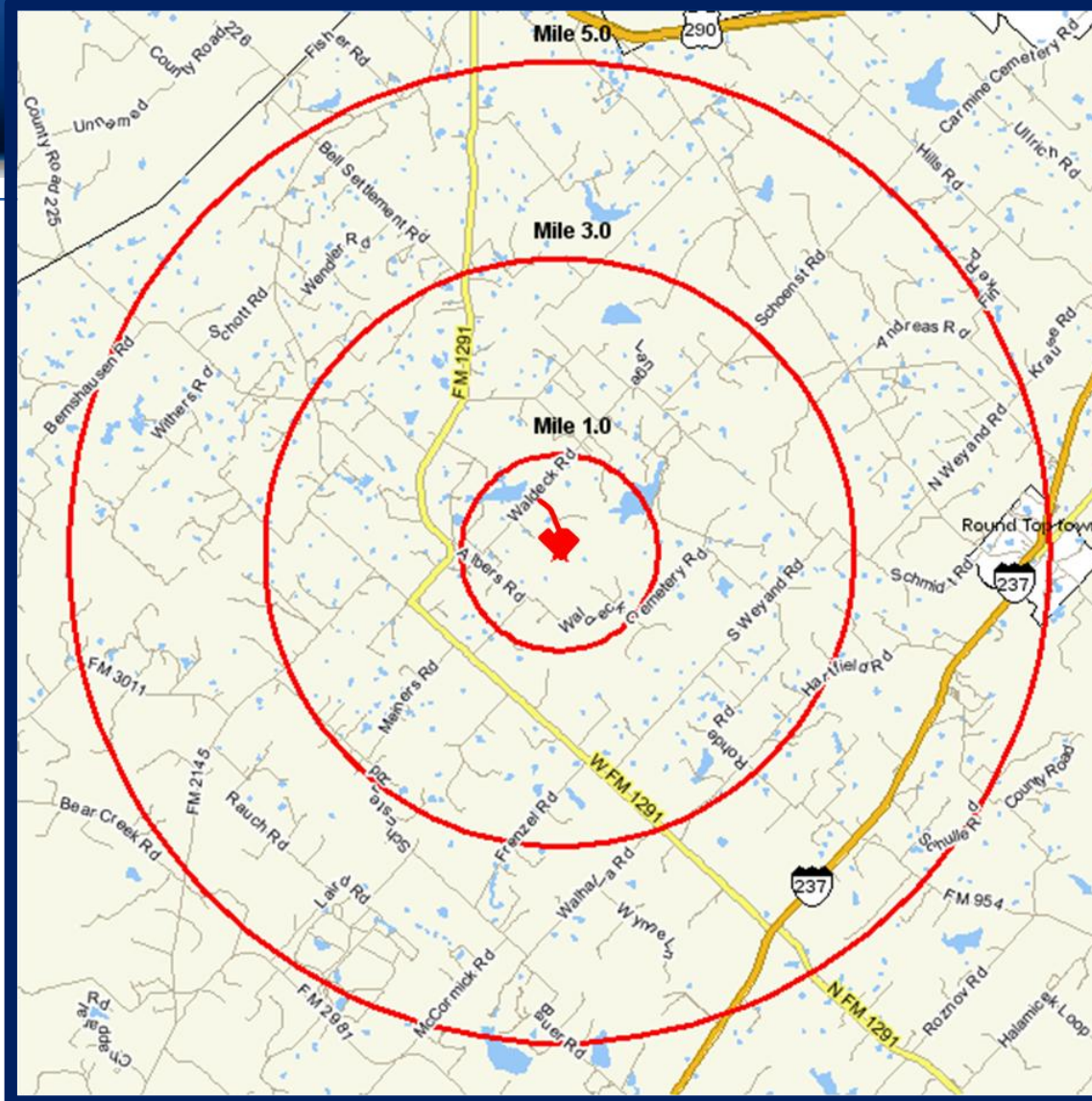
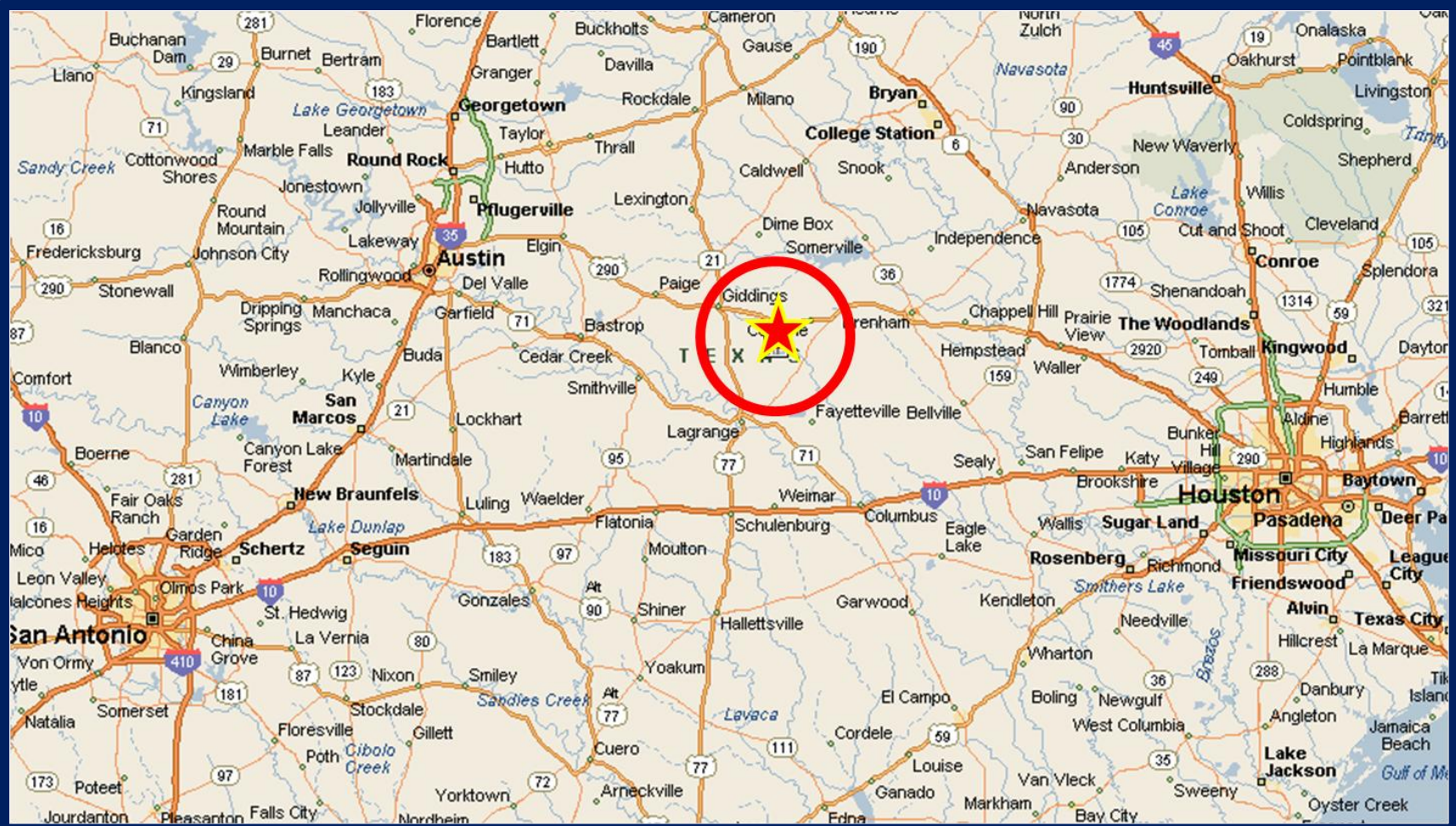


# 1, 3 & 5-mile radial map





# Regional map



# *US, Texas and Fayette County*



***Wikipedia maps***

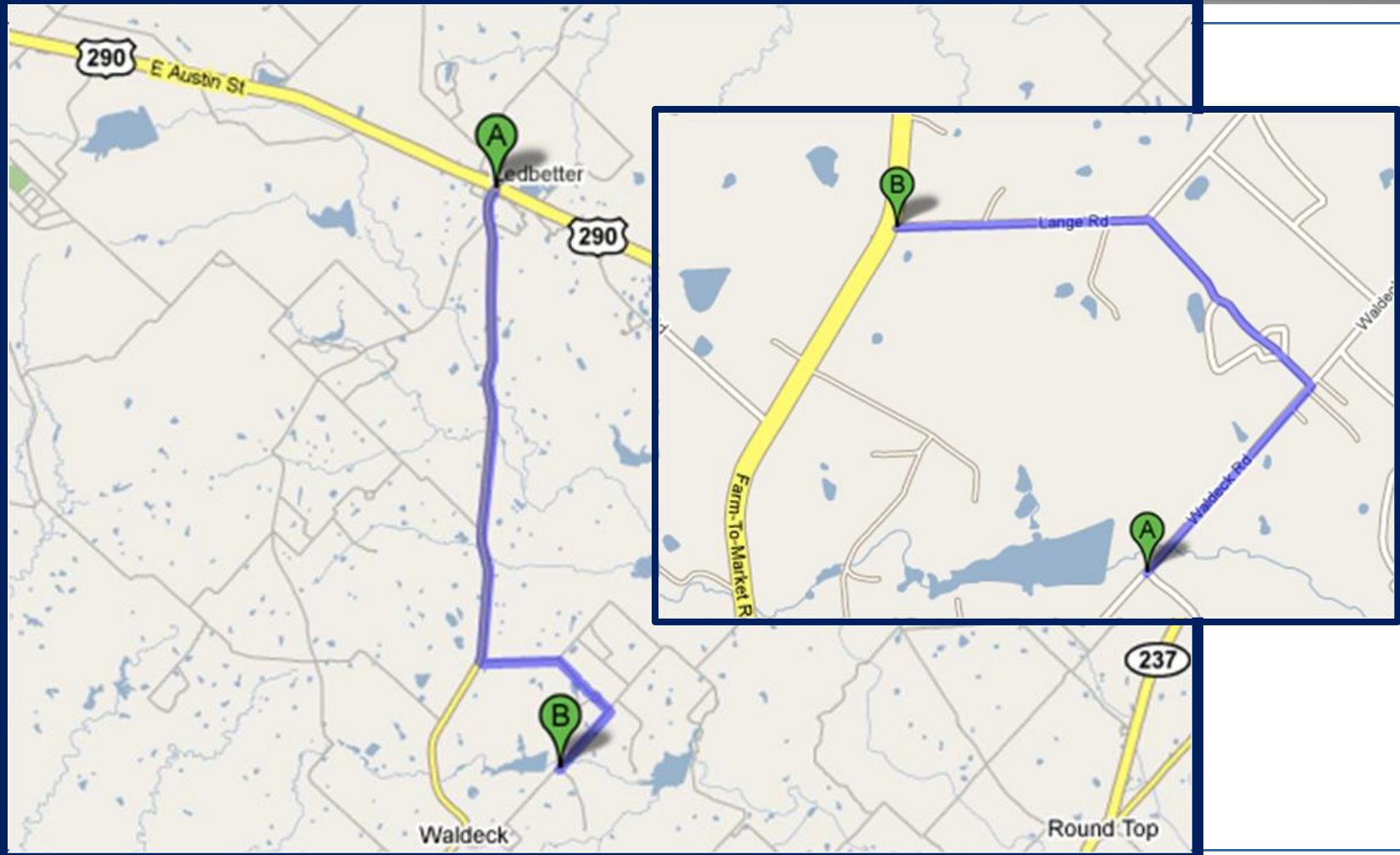


**SOUTHWEST PARTNERS**



# Google map from US 290 and FM 1291

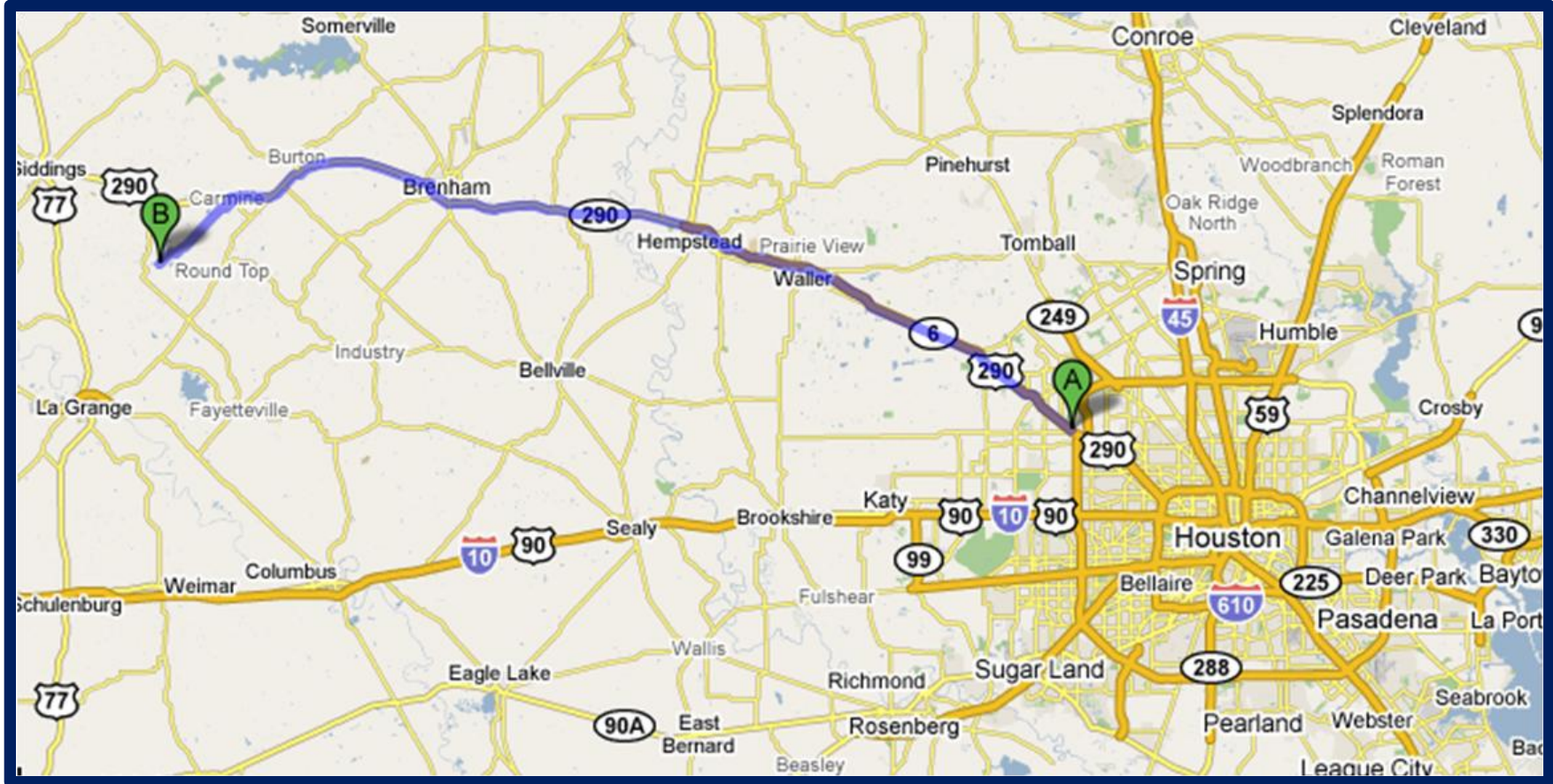
6.6 miles & about 10 minutes



# Houston-College Station area driving times & distances

#	Location	Driving	
		Miles	Minutes
1	Brenham	25.5	42
2	College Station	56.5	71
3	Sealy	62.9	86
4	NW Houston (Beltway @ US 290)	82.7	114
5	Katy	84.7	113
6	Bellaire	98.6	119
7	Downtown Houston	101.0	126
8	Sugar Land	104.0	128
9	Houston Intercontinental	105.0	131
10	Houston Hobby	110.0	140
11	Pearland	117.0	124
12	Conroe	123.0	146

# Google map from NW Houston (Beltway & US 290) 82.7 miles & 114 minutes

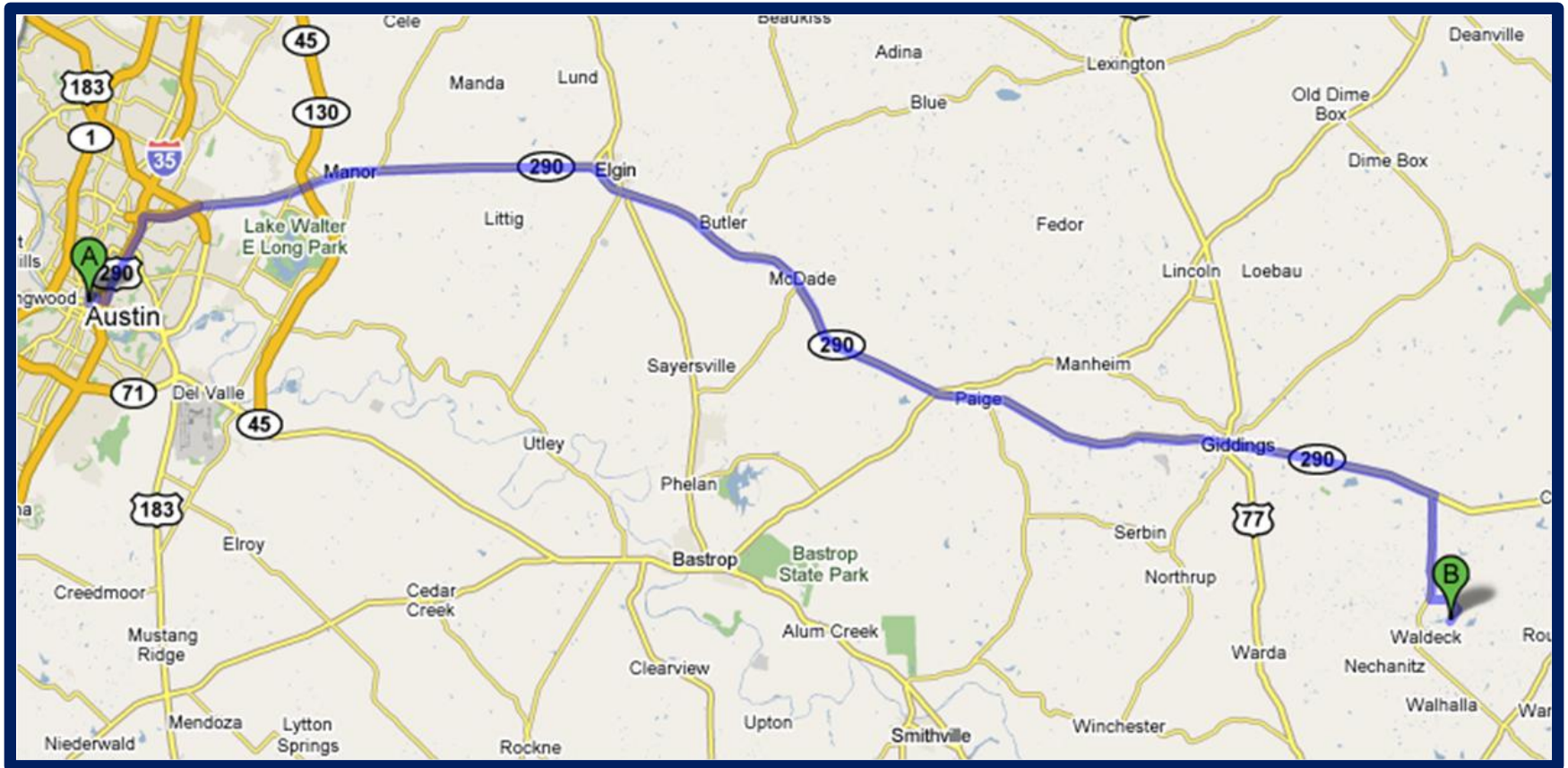


# Austin-Central Texas area driving times & distances

#	Location	Driving	
		Miles	Minutes
1	Round Top	7.8	15
2	La Grange	14.5	23
3	Schulenberg (I 10 from San Antonio)	31.2	48
4	Columbus	36.8	54
5	Bastrop	40.9	62
6	Austin	70.8	99
7	Austin Bergstrom Airport	73.6	96
8	Round Rock	78.9	100
9	San Marcos	101.0	126
10	New Braunfels	110.0	139
11	San Antonio	133.0	148
12	San Antonio Airport	136.0	154



# Google map from Austin 70.8 miles & 99 minutes





# Google map from I 10 at Schulenburg (from San Antonio) 31.2 miles & 48 minutes

