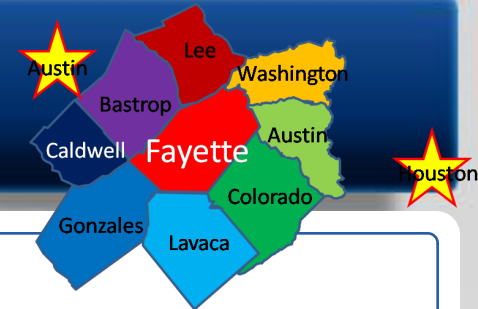


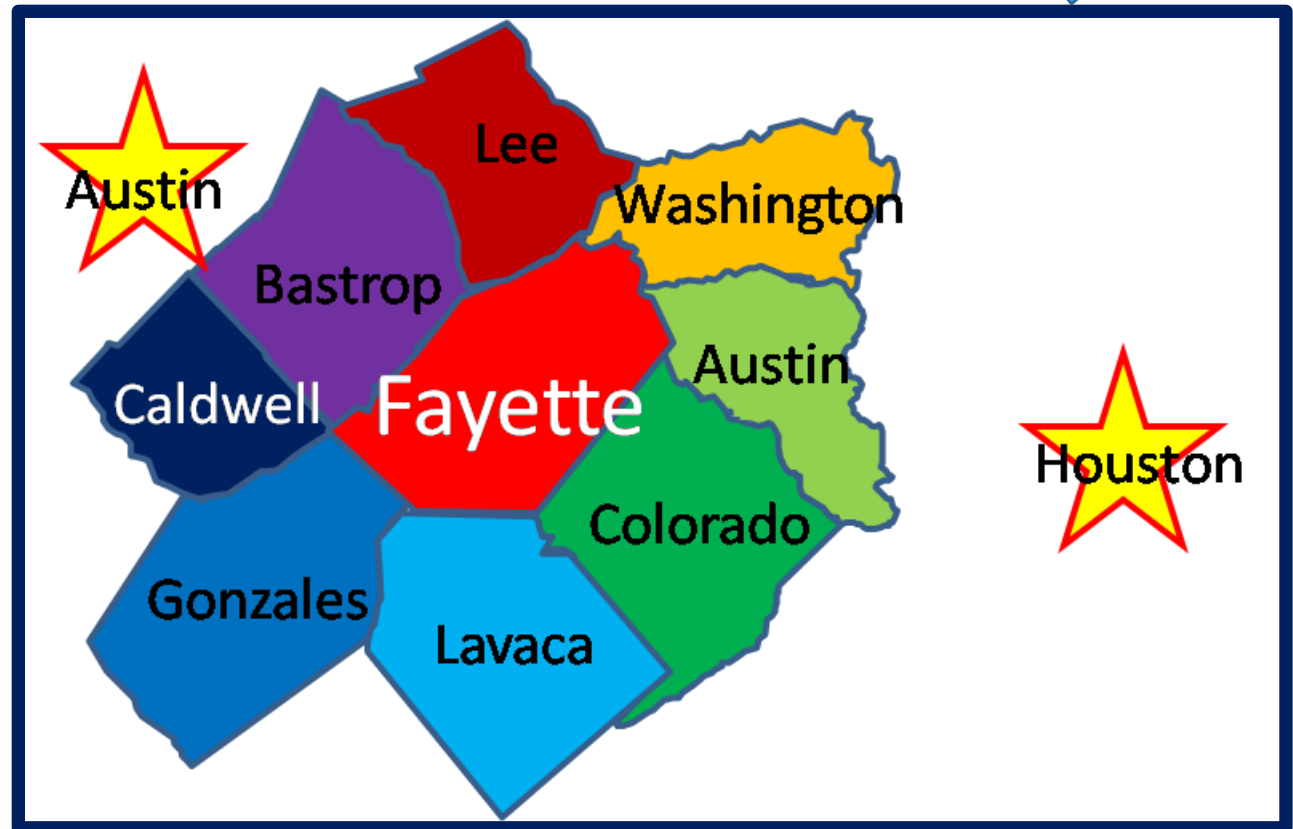
# Adjacent County overview



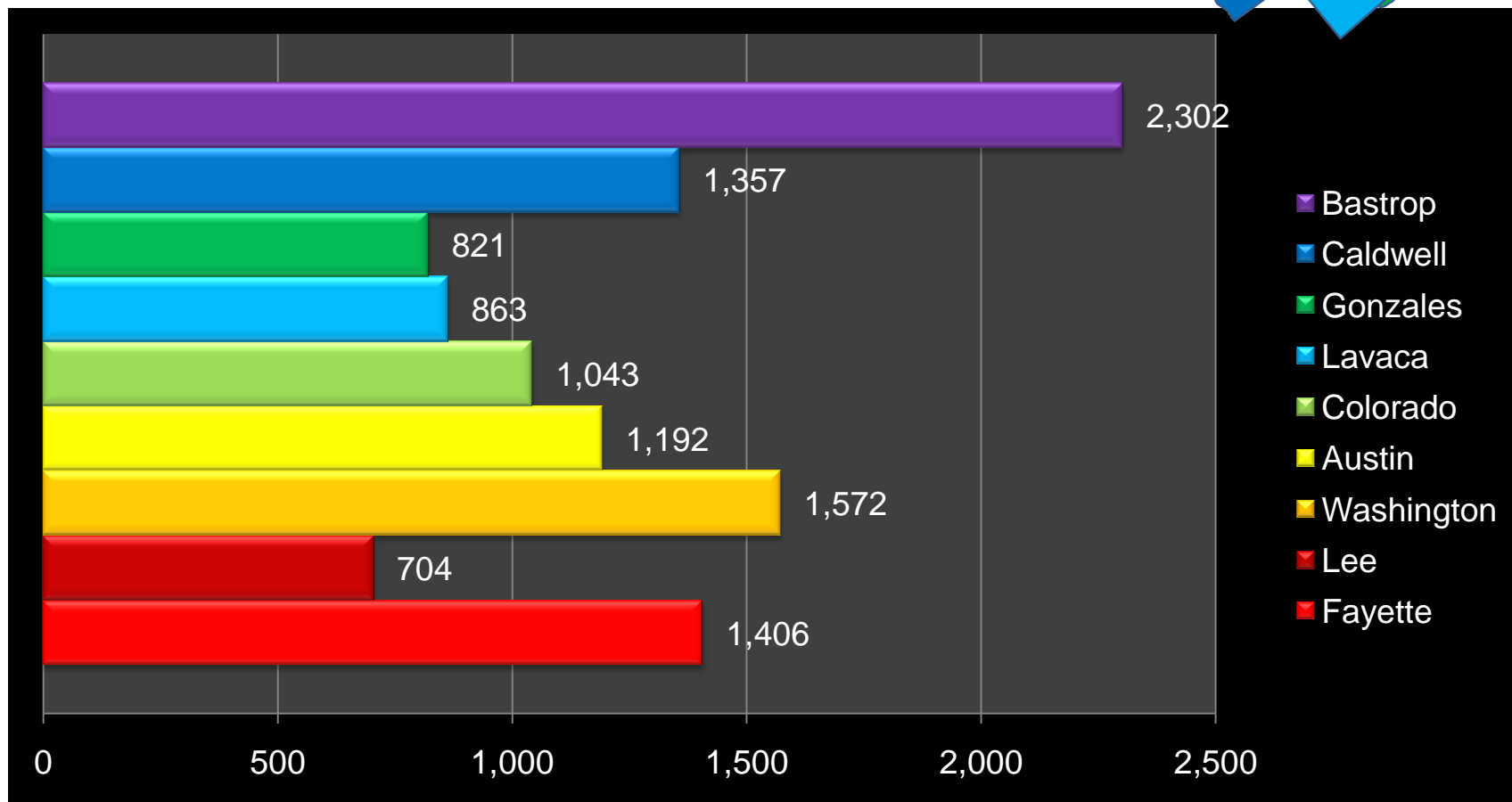
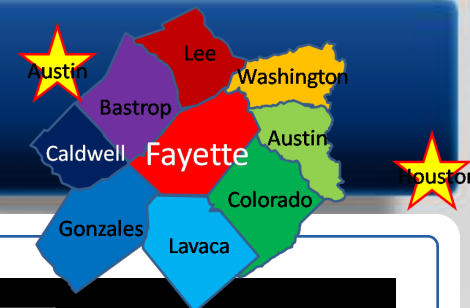
***Bastrop & Caldwell Counties are in the Austin-Round Rock CBSA .***

***Austin County is in the Houston-Sugar Land-Baytown CBSA.***

***Fayette County is directly between the two CBSAs.***

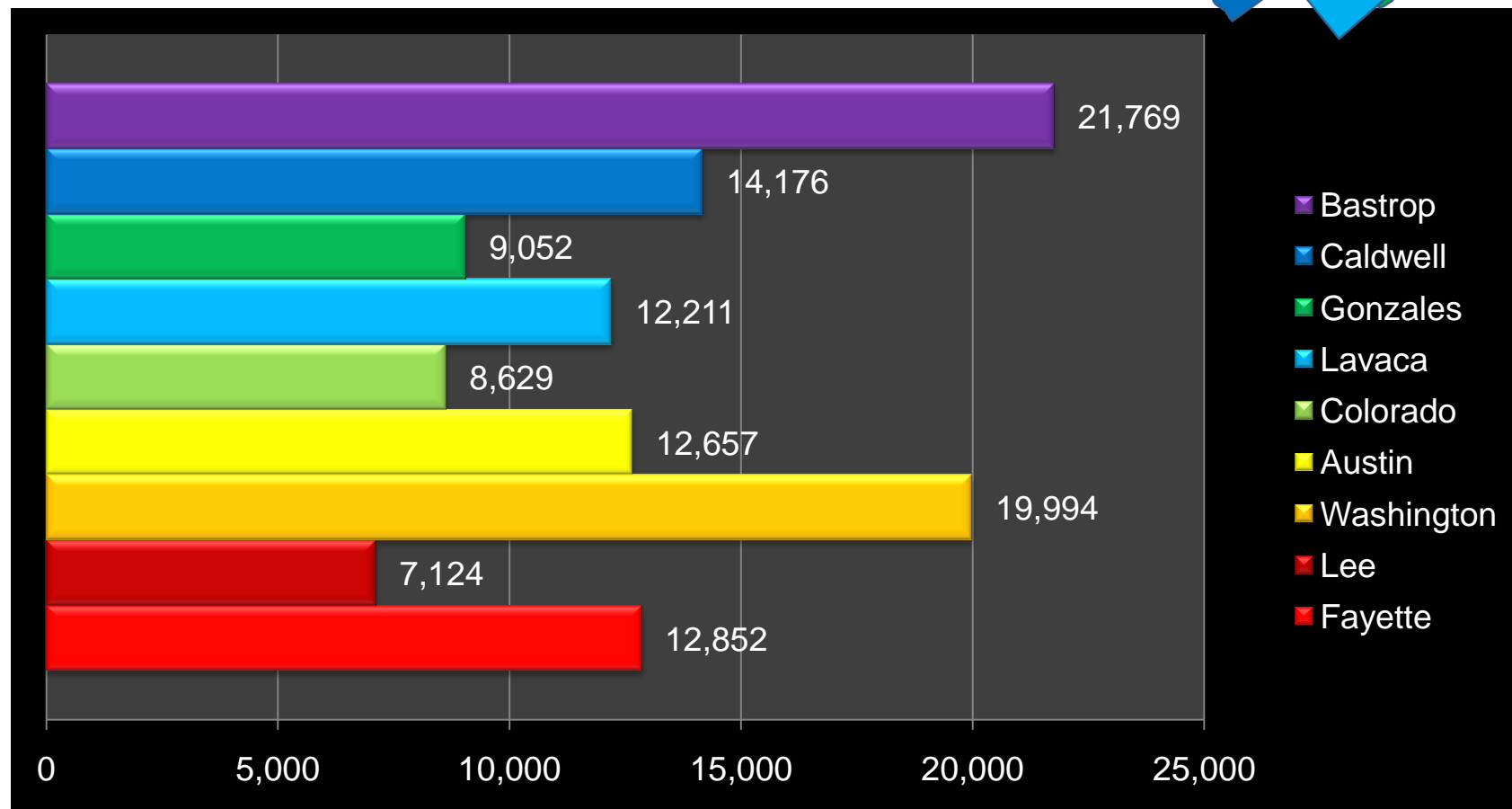
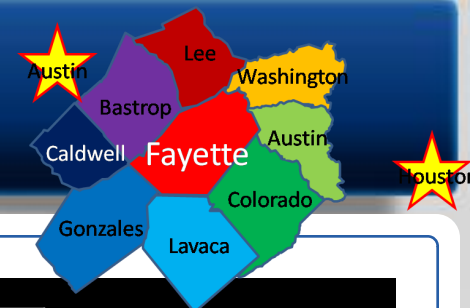


# Adjacent County 2008 # employers



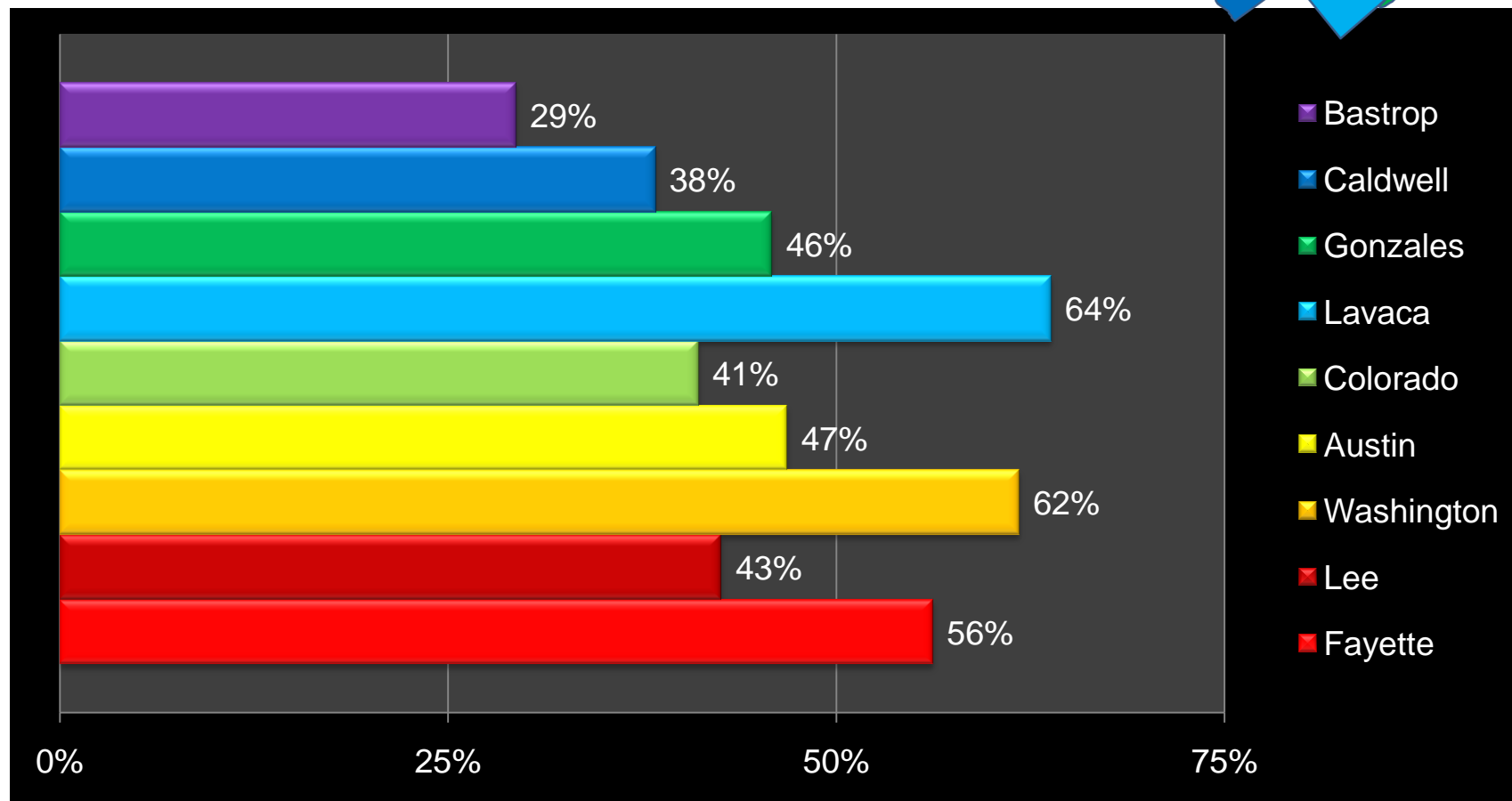
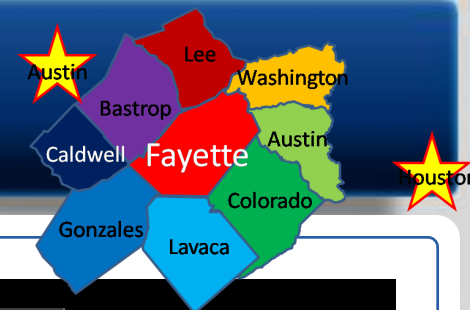
SOUTHWEST PARTNERS

# Adjacent County 2008 # employees

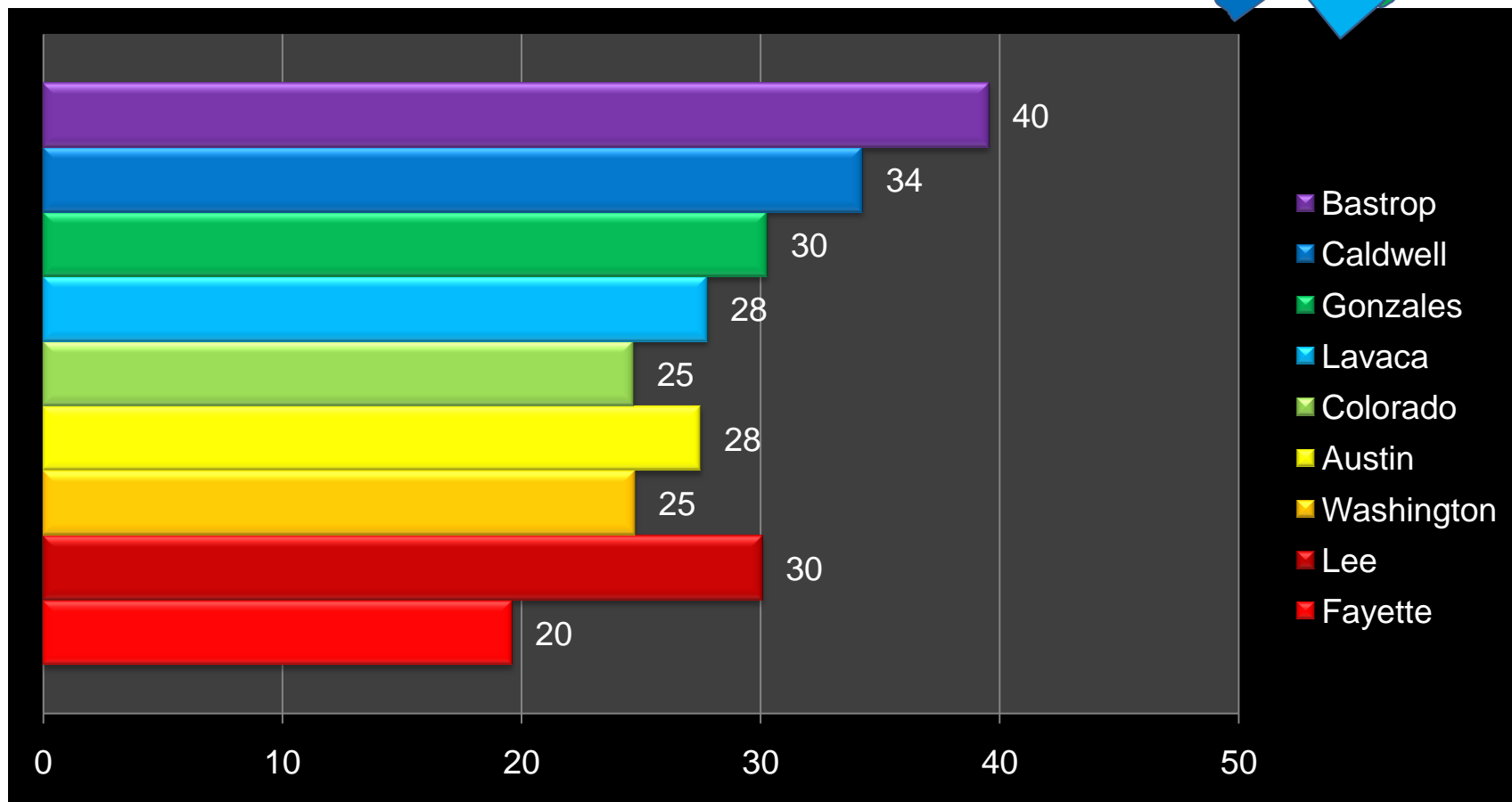
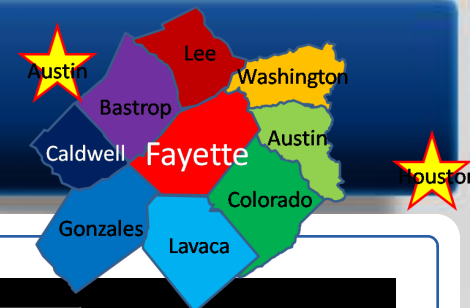


SOUTHWEST PARTNERS

# Adjacent County 2008 employees in County / residents in County

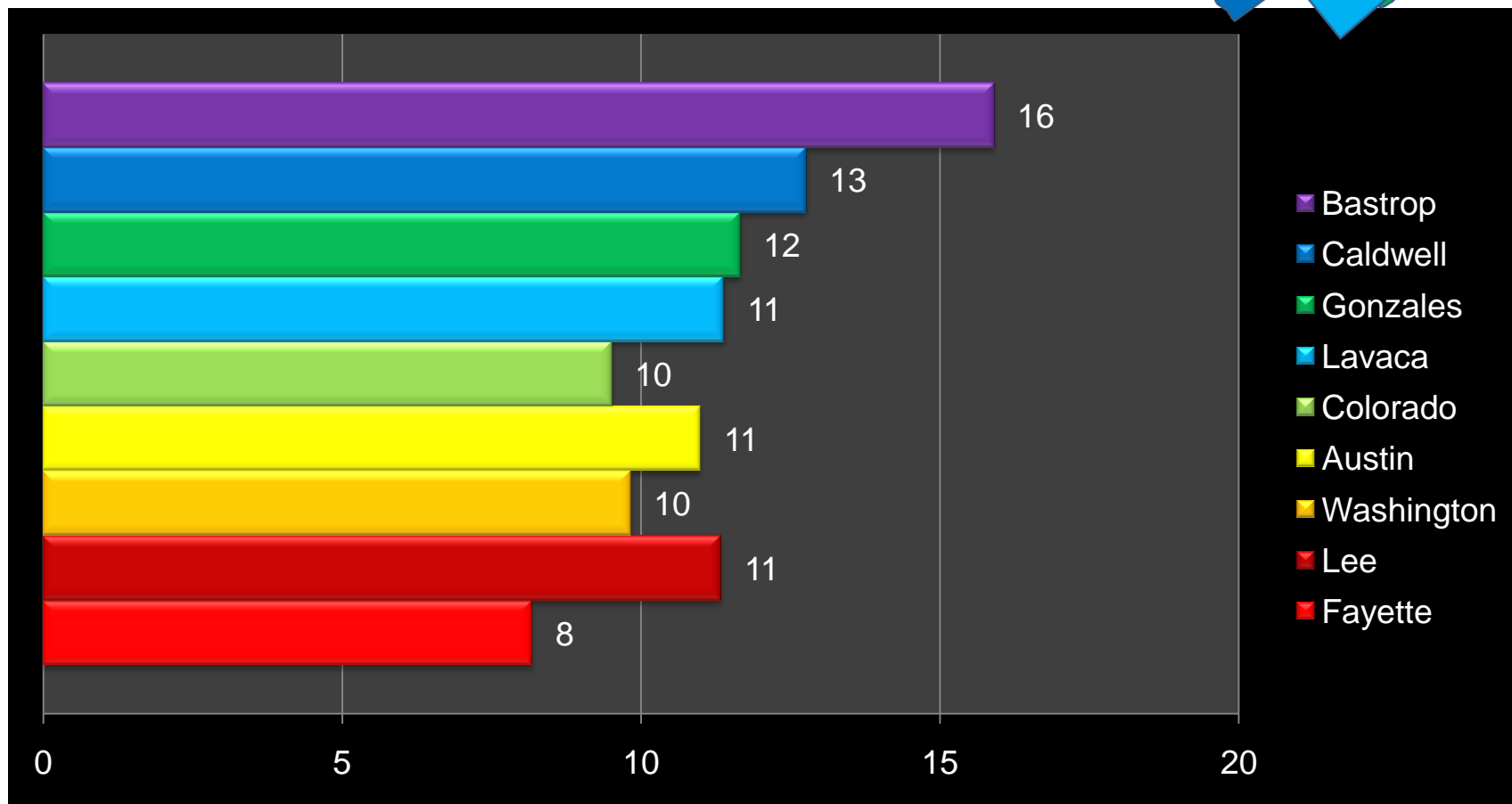
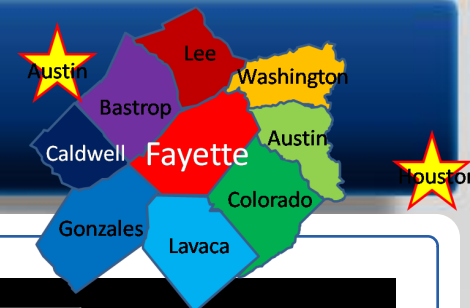


# Adjacent County 2008 # residents per business



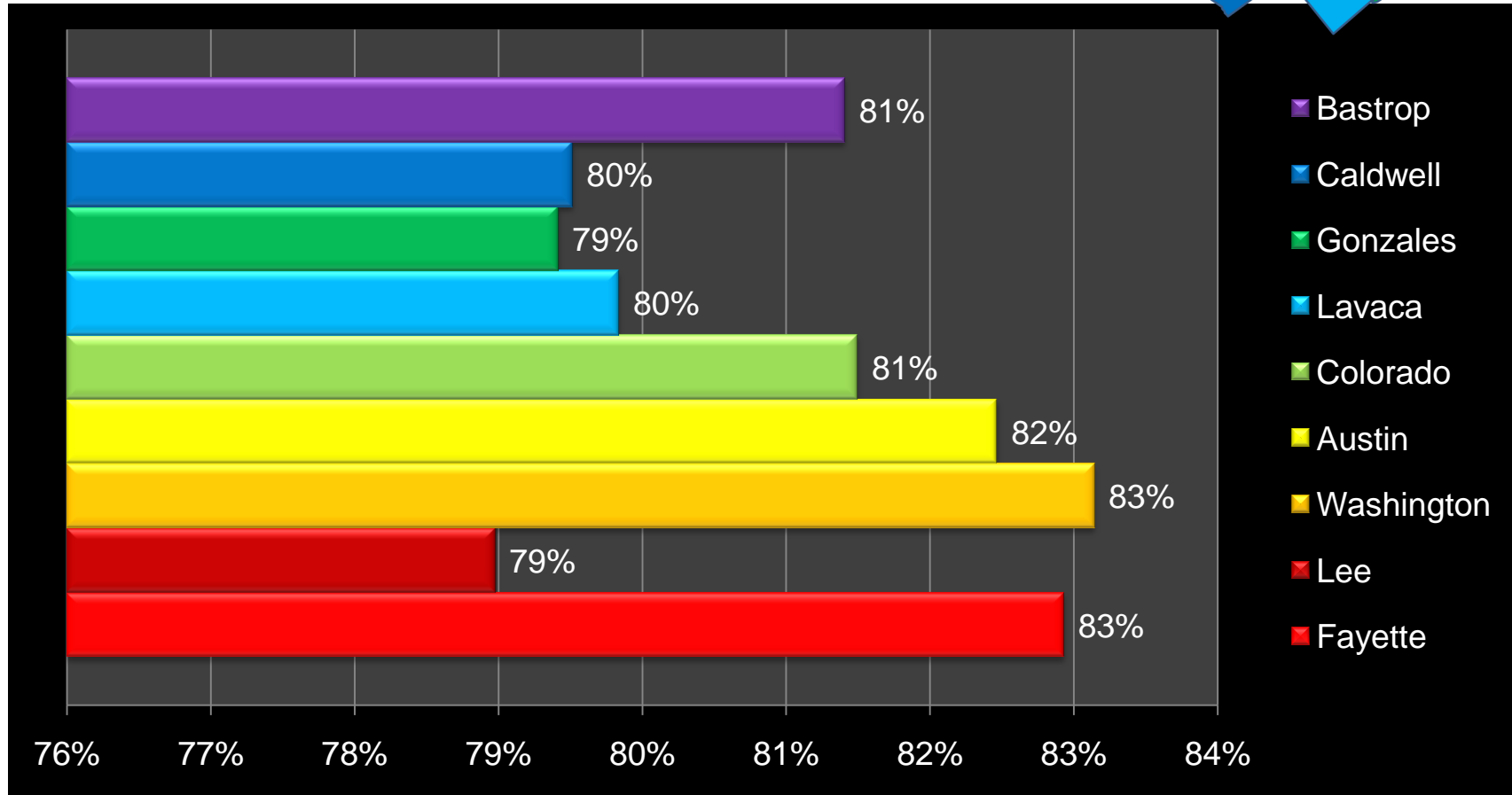
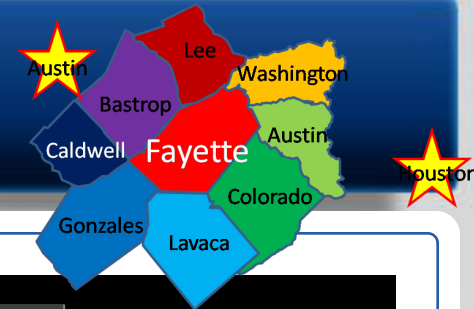
SOUTHWEST PARTNERS

# Adjacent County 2008 # households per business



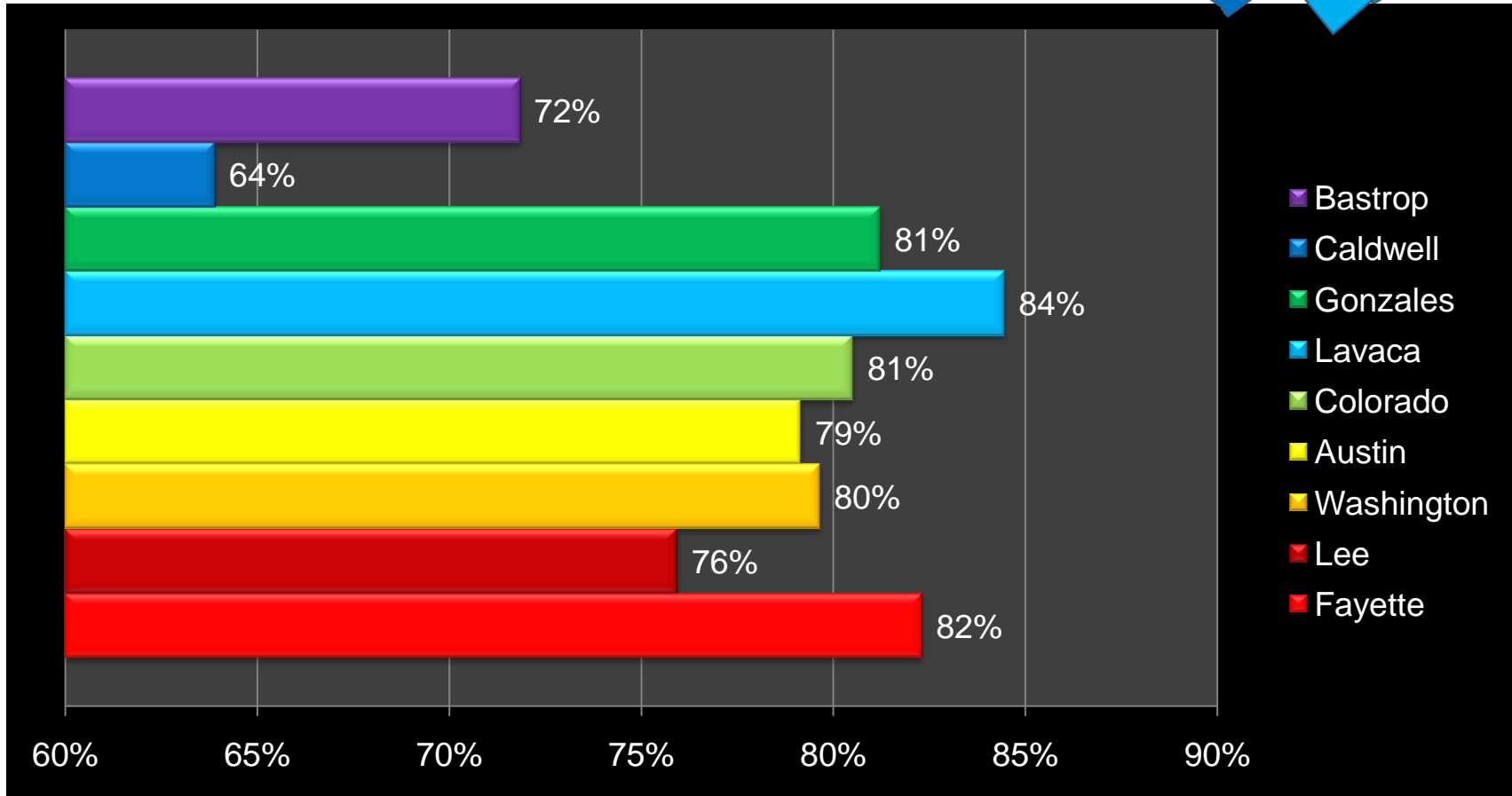
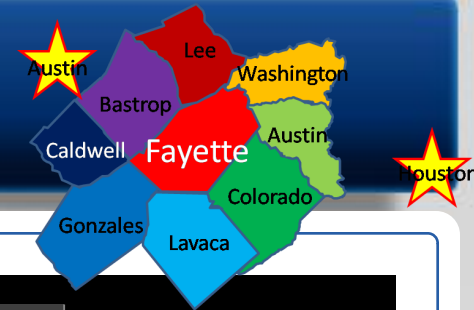
SOUTHWEST PARTNERS

# Adjacent County 2008 % private employers / total employers



SOUTHWEST PARTNERS

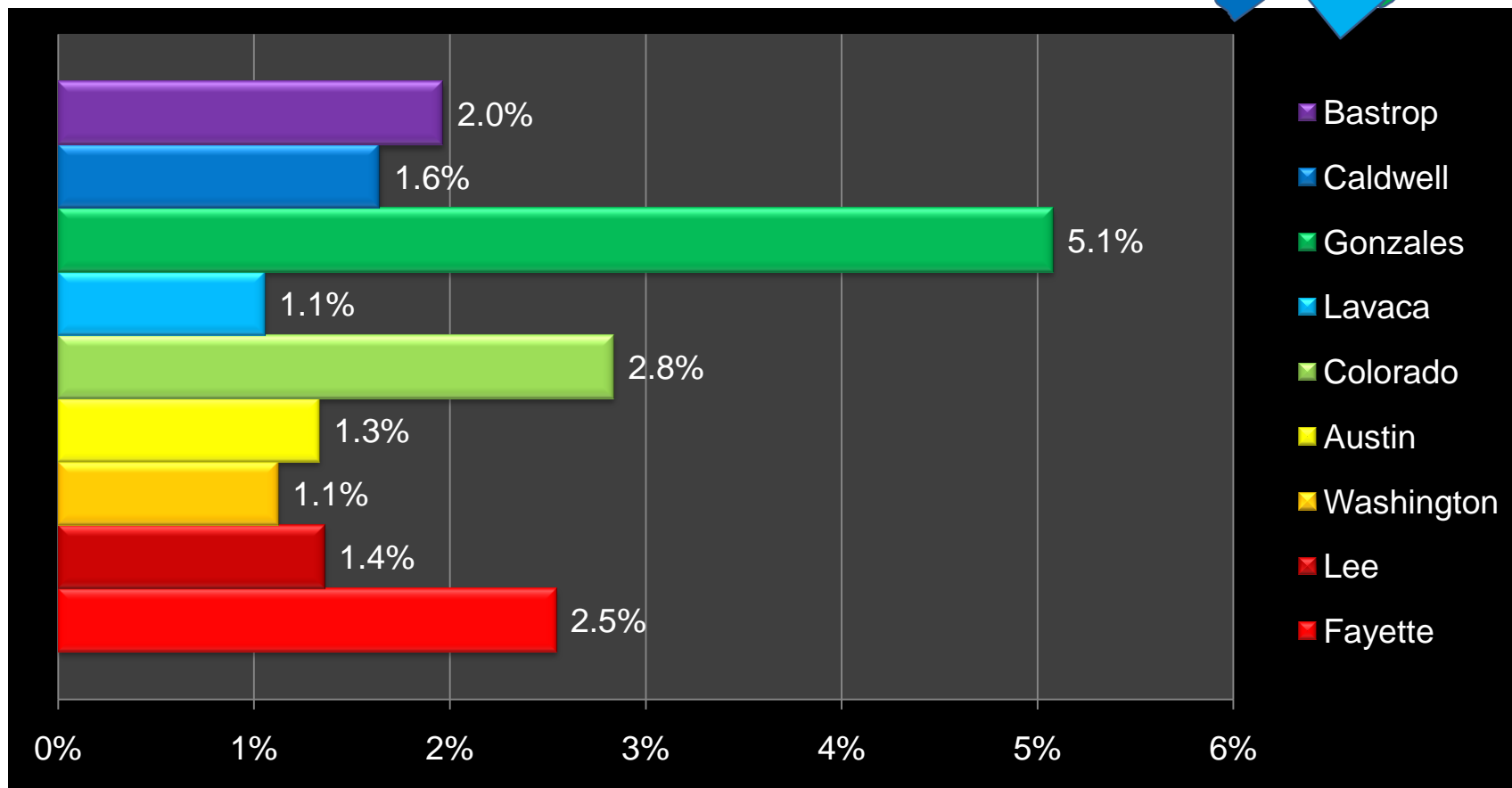
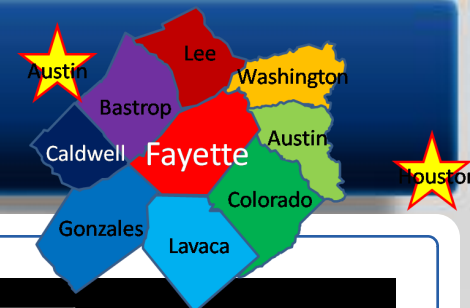
# Adjacent County 2008 % private employees / total employees



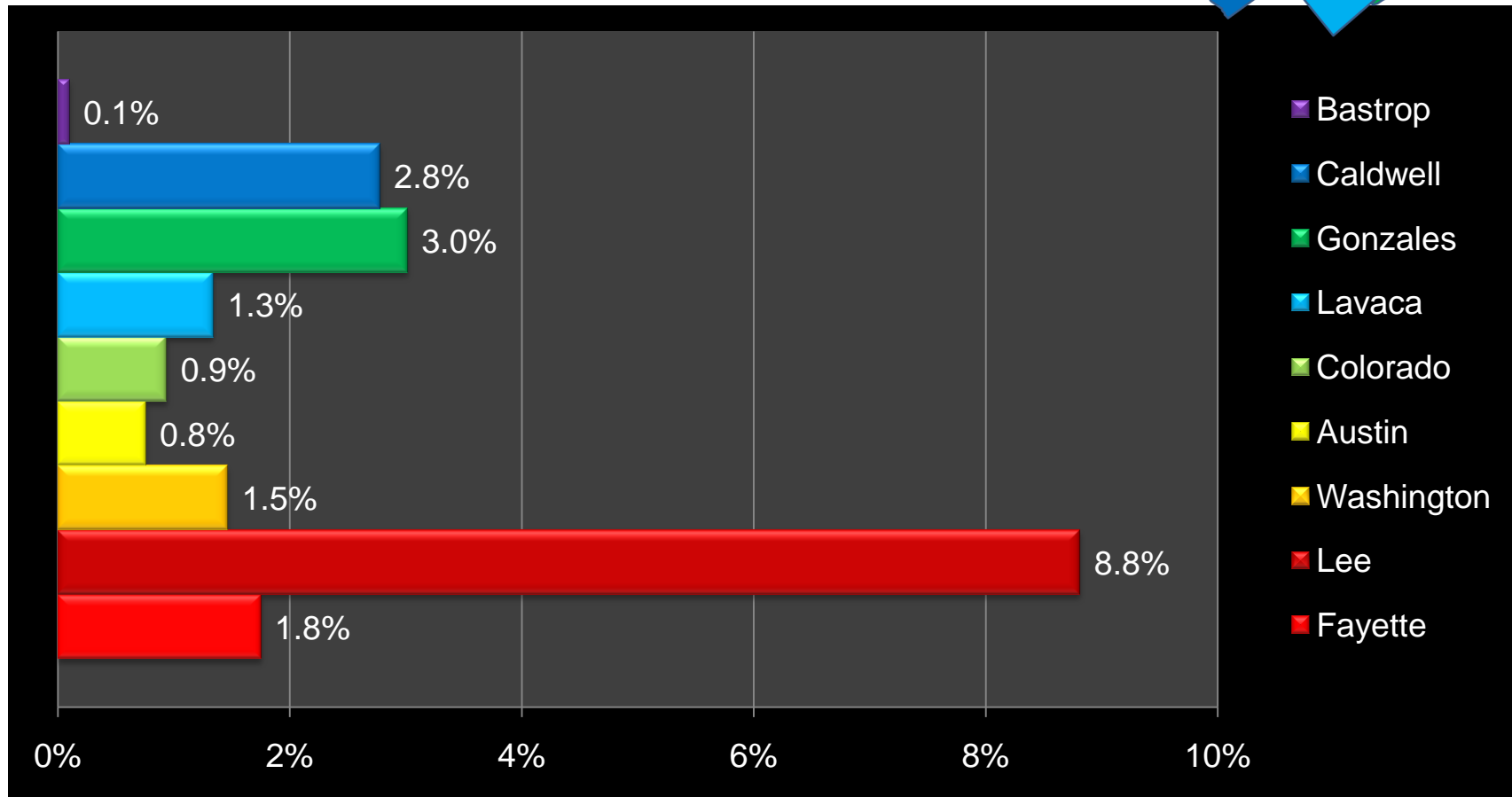
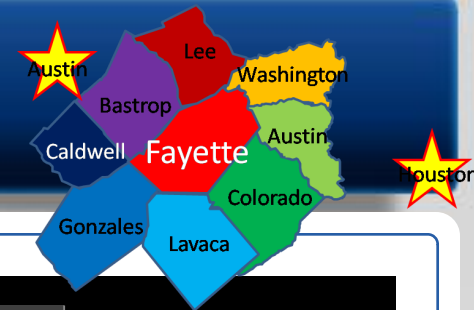
SOUTHWEST PARTNERS



# Adjacent County 2008 % agricultural employees

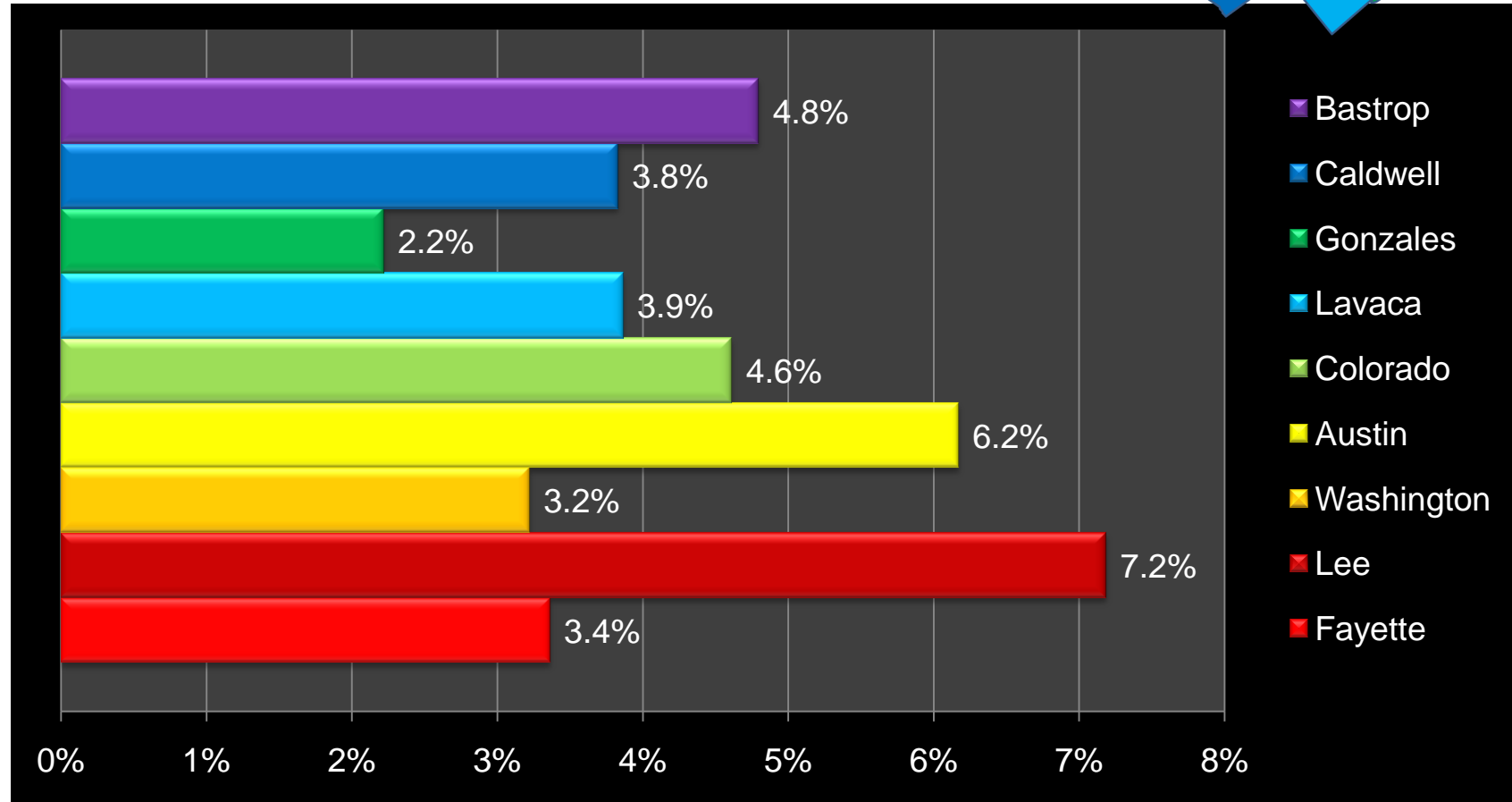
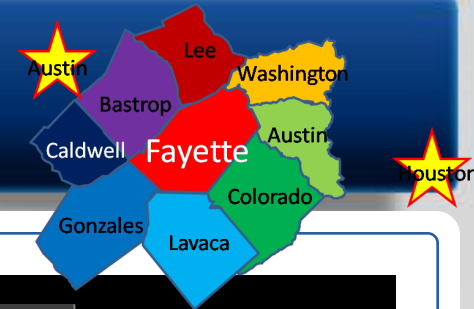


# Adjacent County 2008 % mining employees



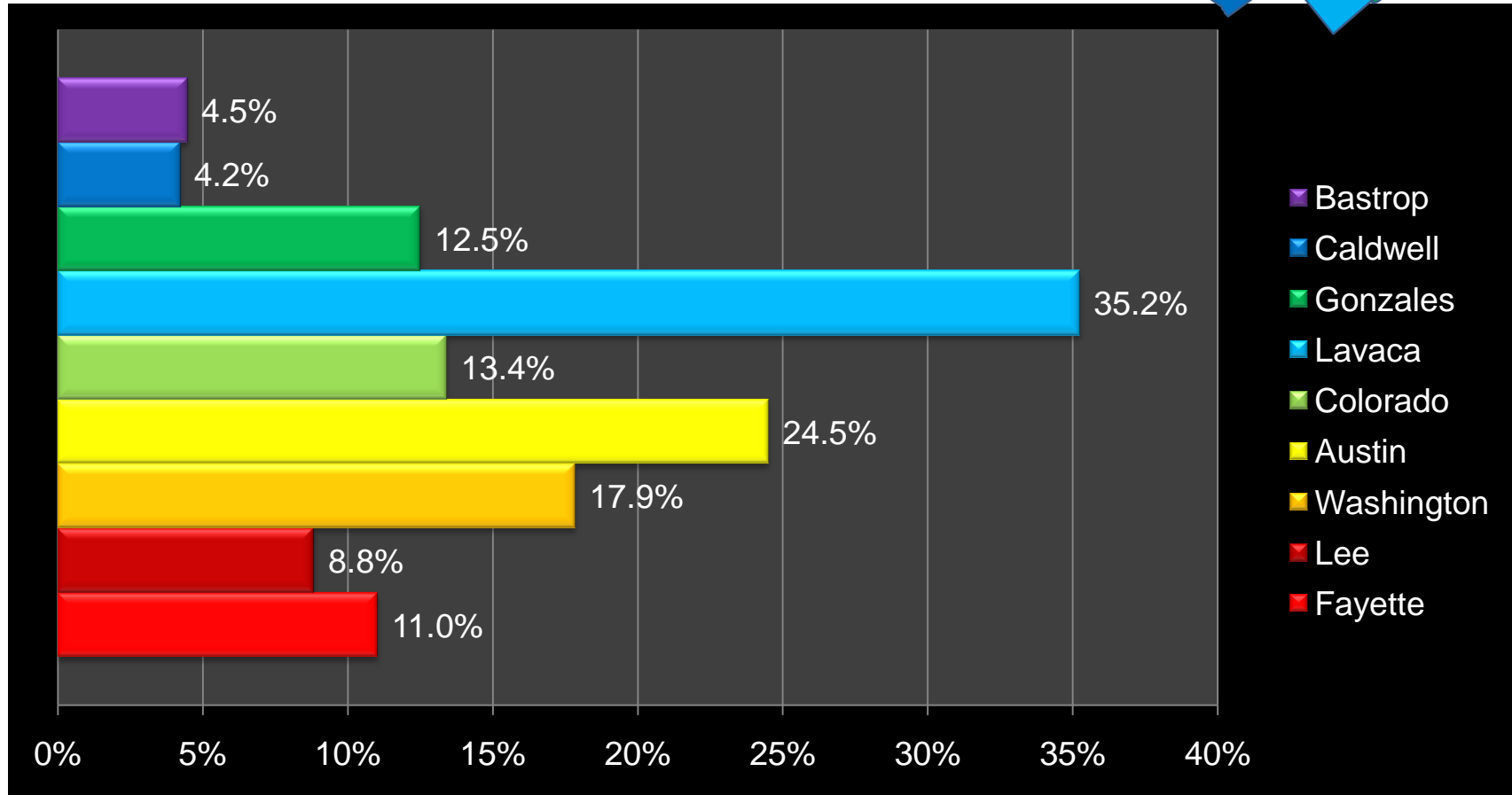
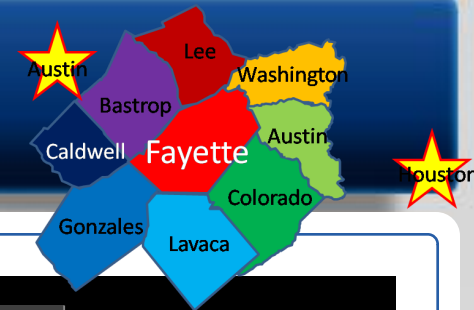
SOUTHWEST PARTNERS

# Adjacent County 2008 % construction employees



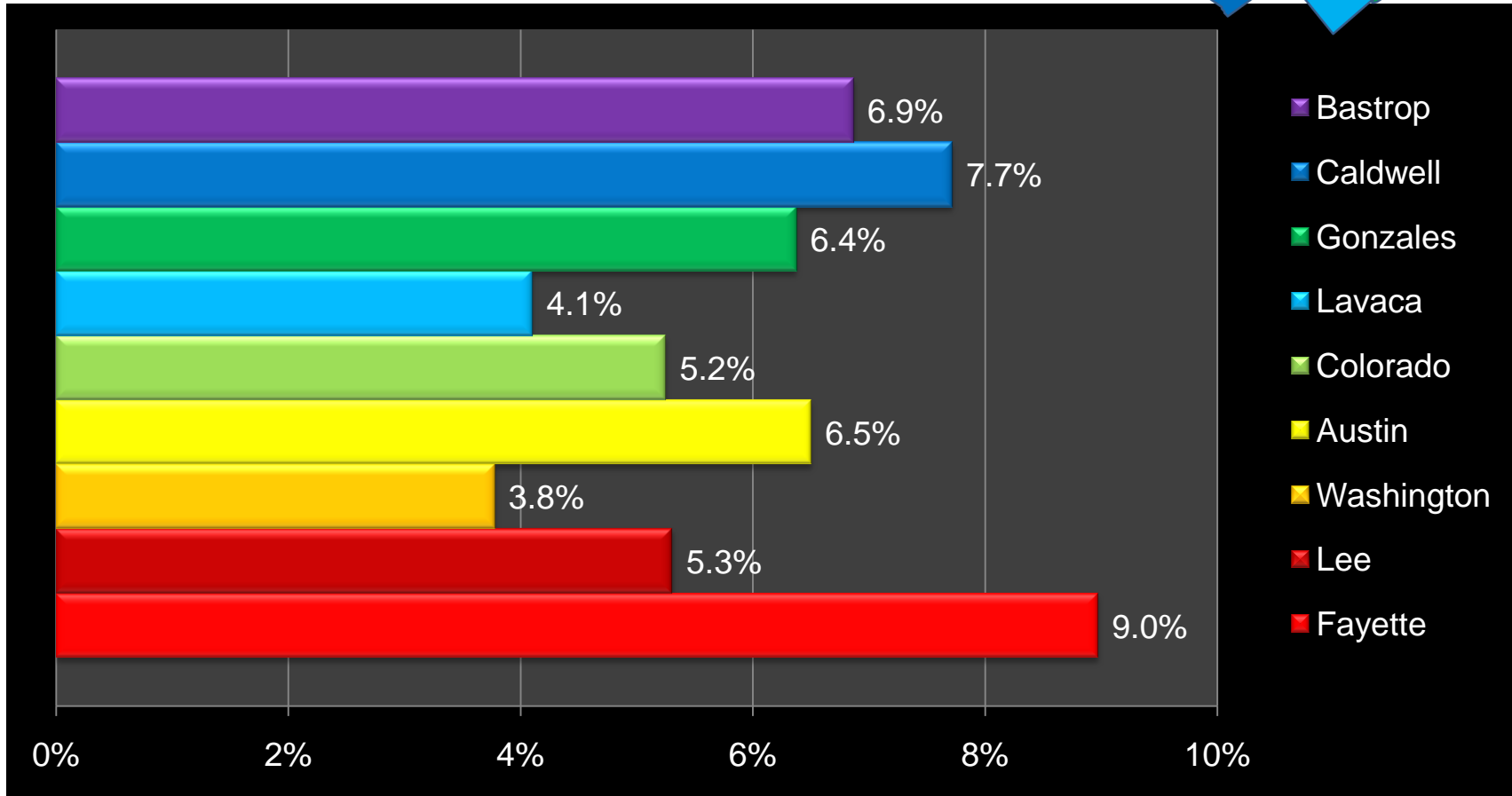
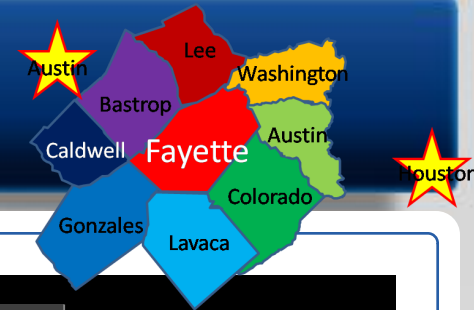
SOUTHWEST PARTNERS

# Adjacent County 2008 % manufacturing employees



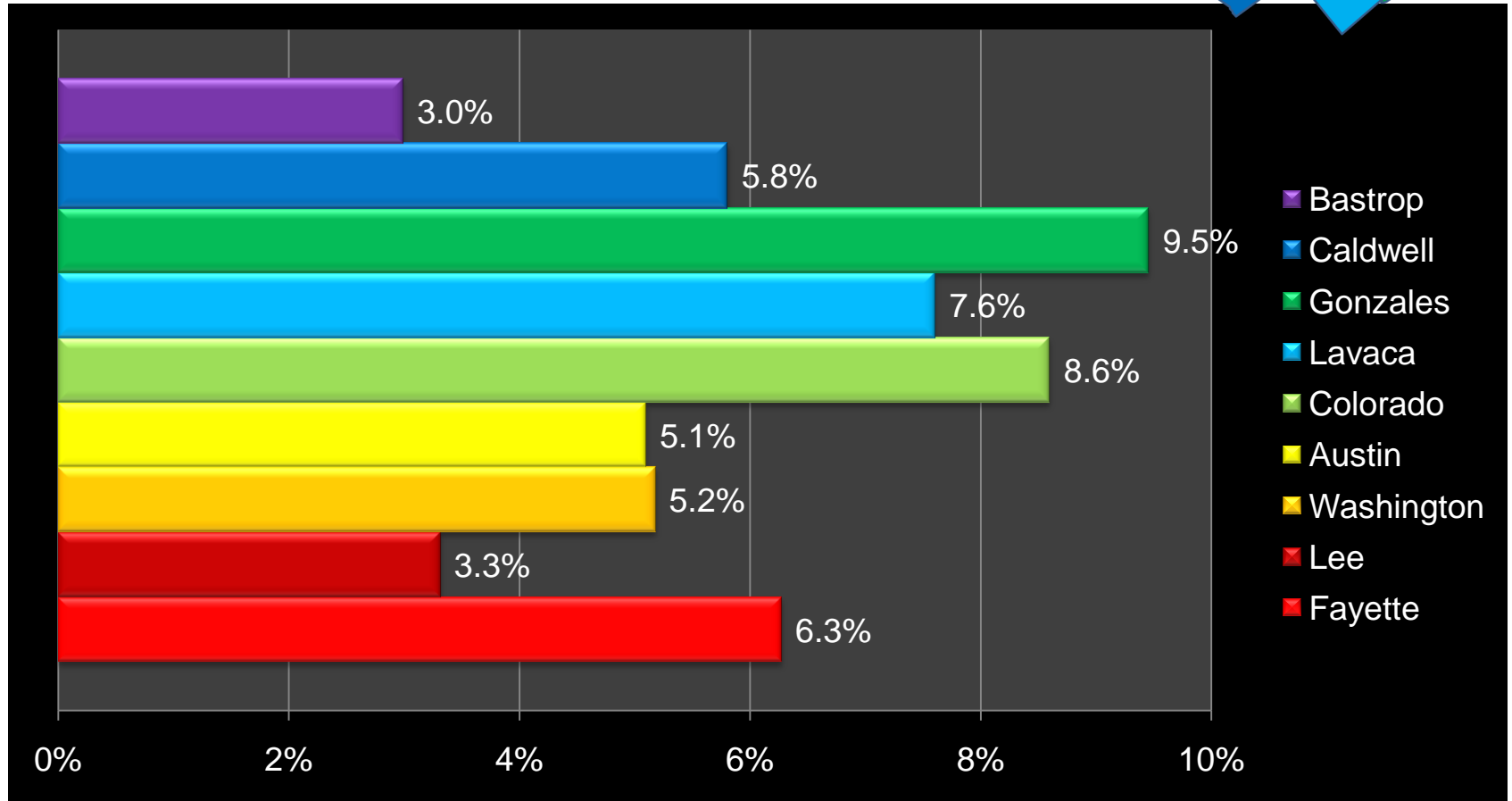
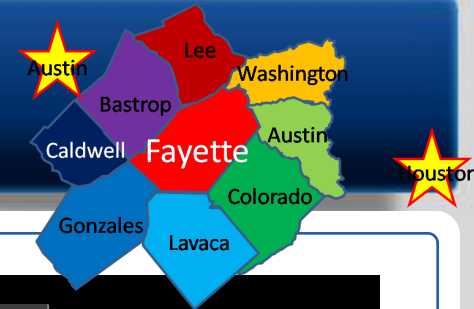
SOUTHWEST PARTNERS

# Adjacent County 2008 % transportation, communication & utilities employees



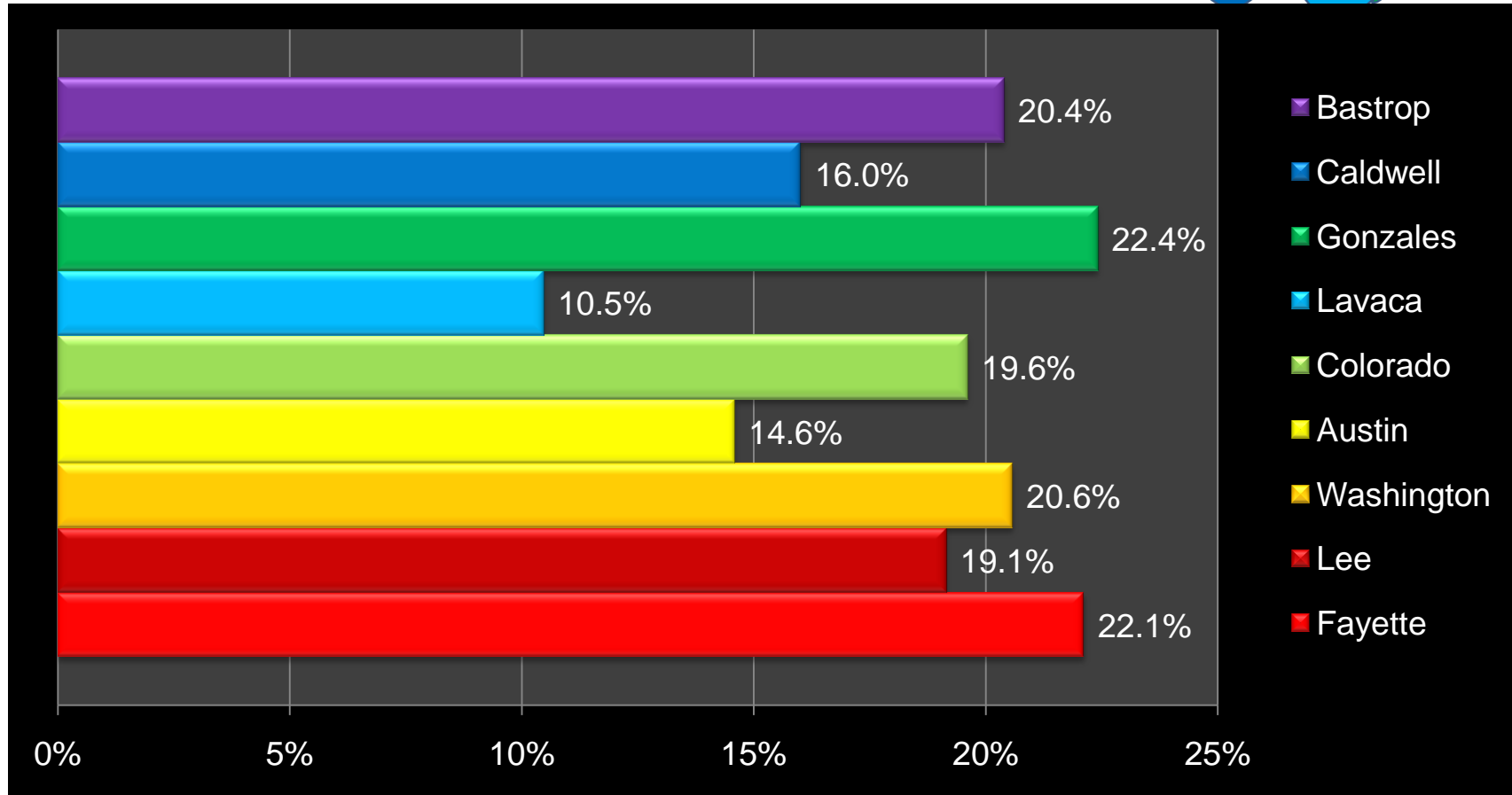
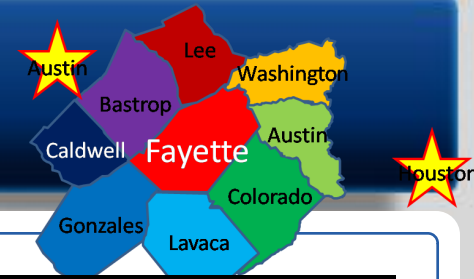
SOUTHWEST PARTNERS

# Adjacent County 2008 % wholesale employees



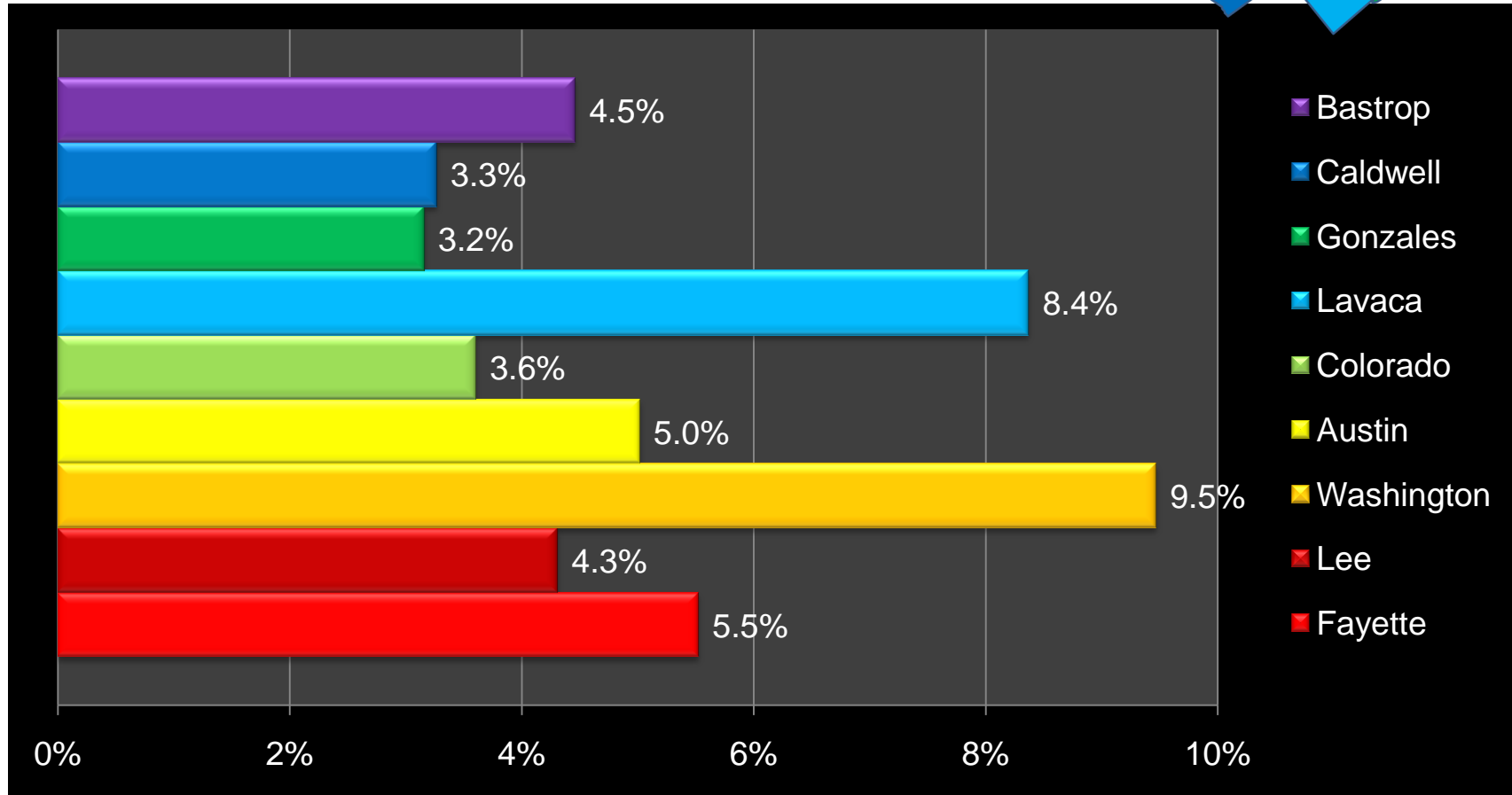
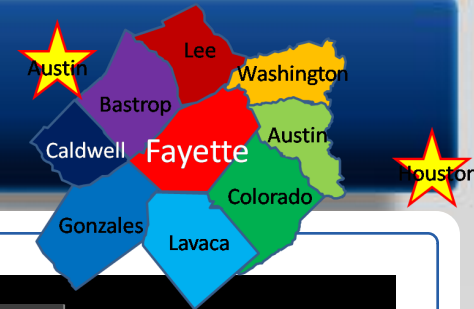
SOUTHWEST PARTNERS

# Adjacent County 2008 % retail employees



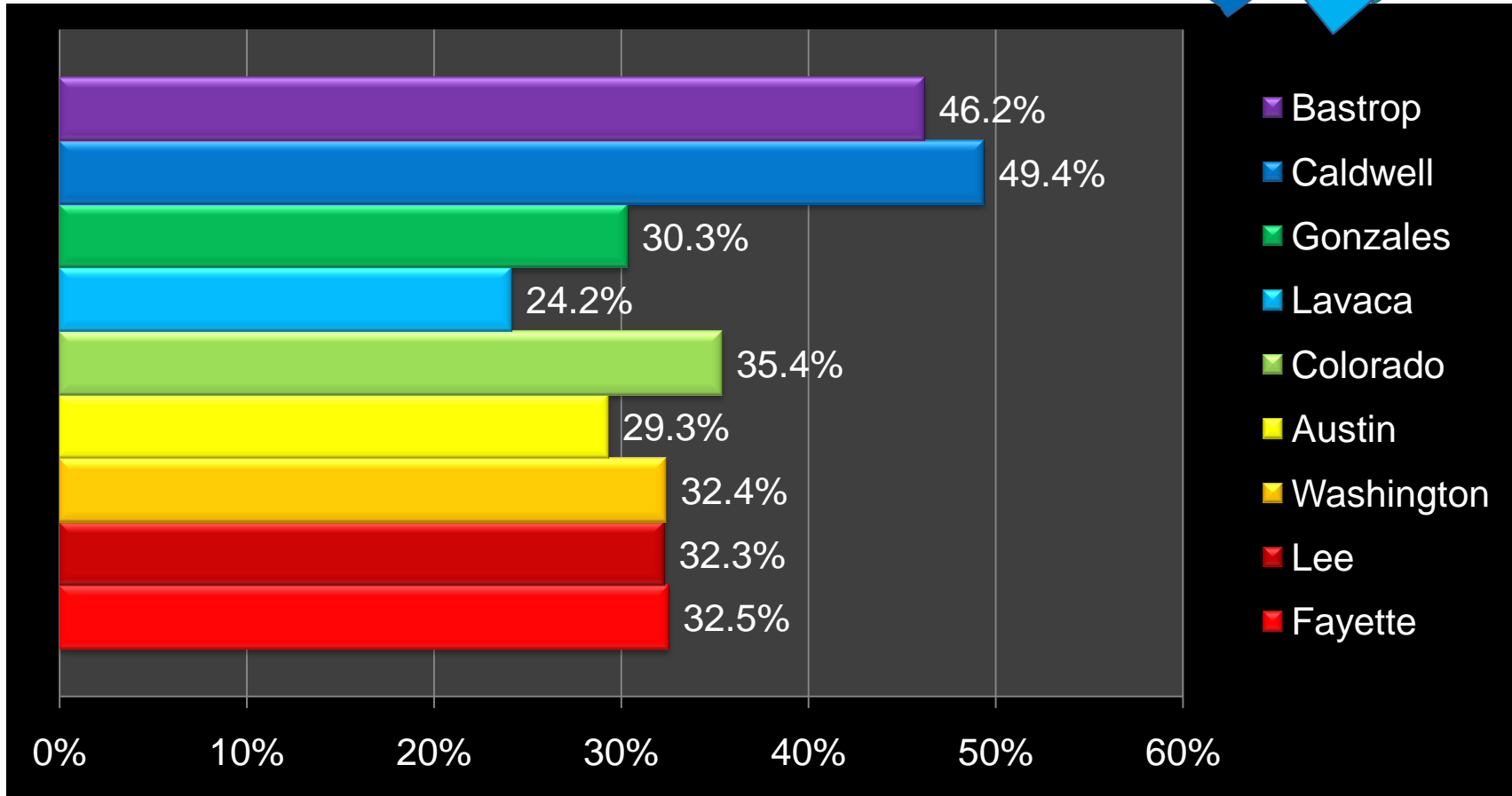
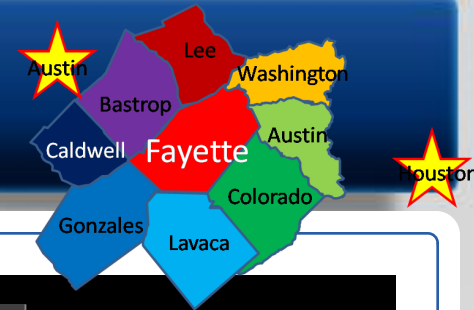
SOUTHWEST PARTNERS

# Adjacent County 2008 % finance employees



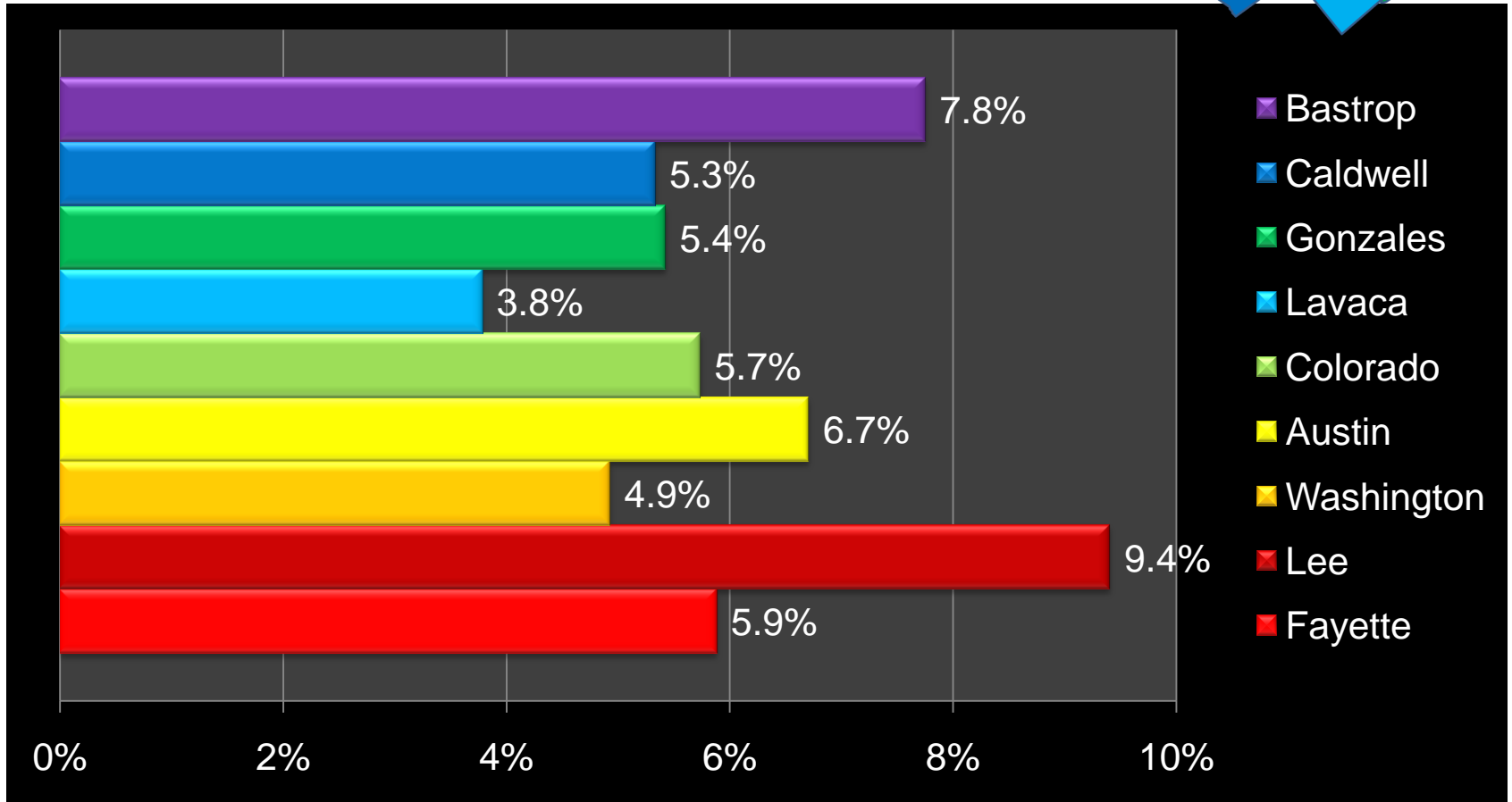
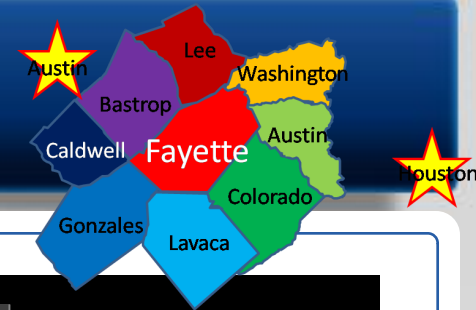


# Adjacent County 2008 % service employees



SOUTHWEST PARTNERS

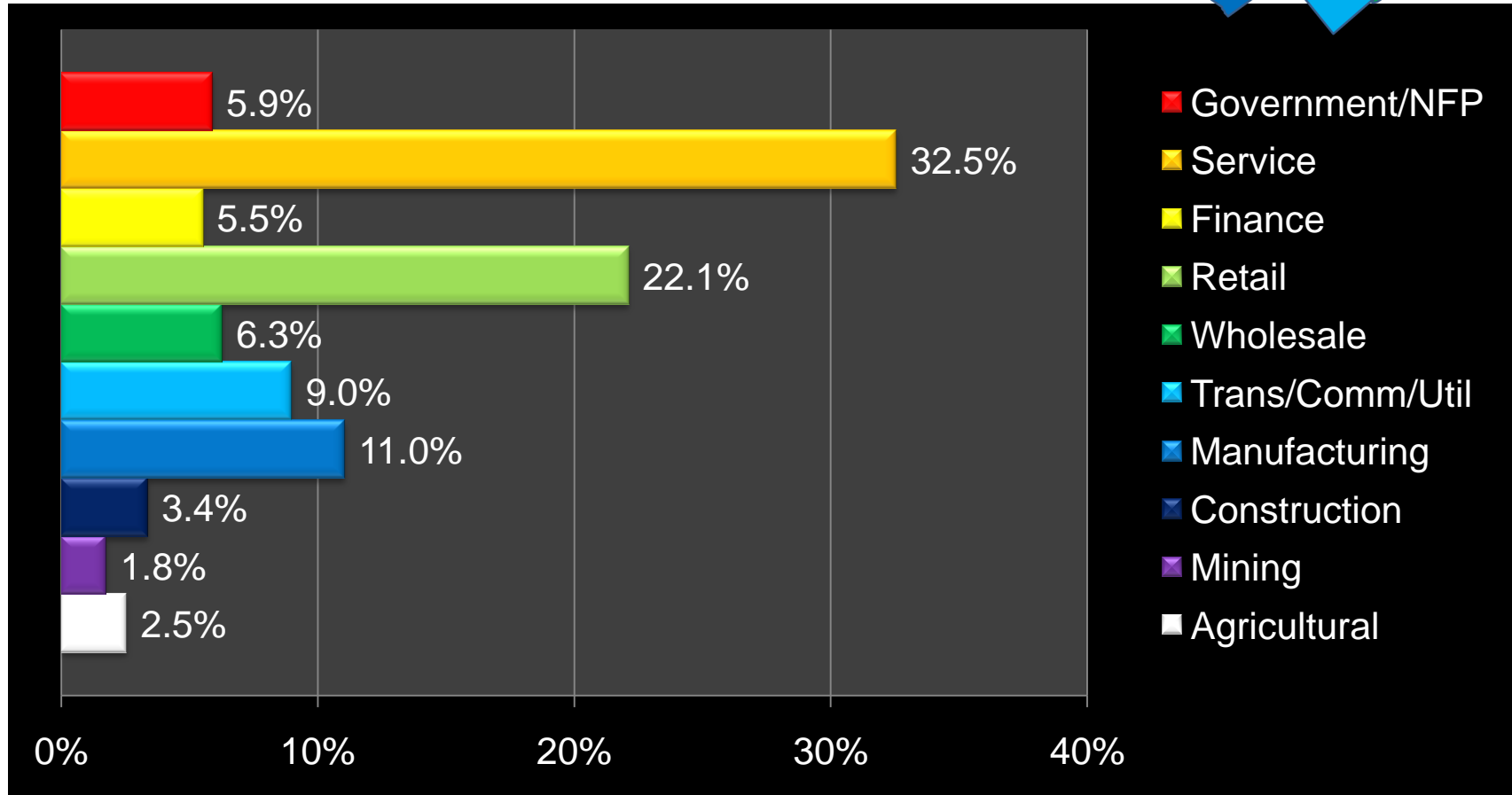
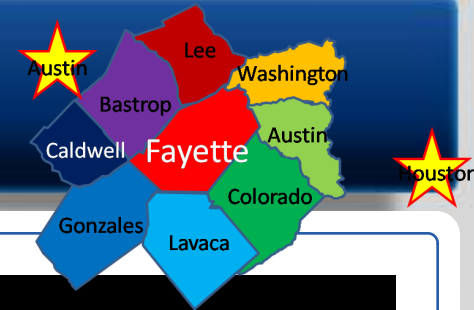
# Adjacent County 2008 % govt. & NFP employees



SOUTHWEST PARTNERS

# Fayette County 2008

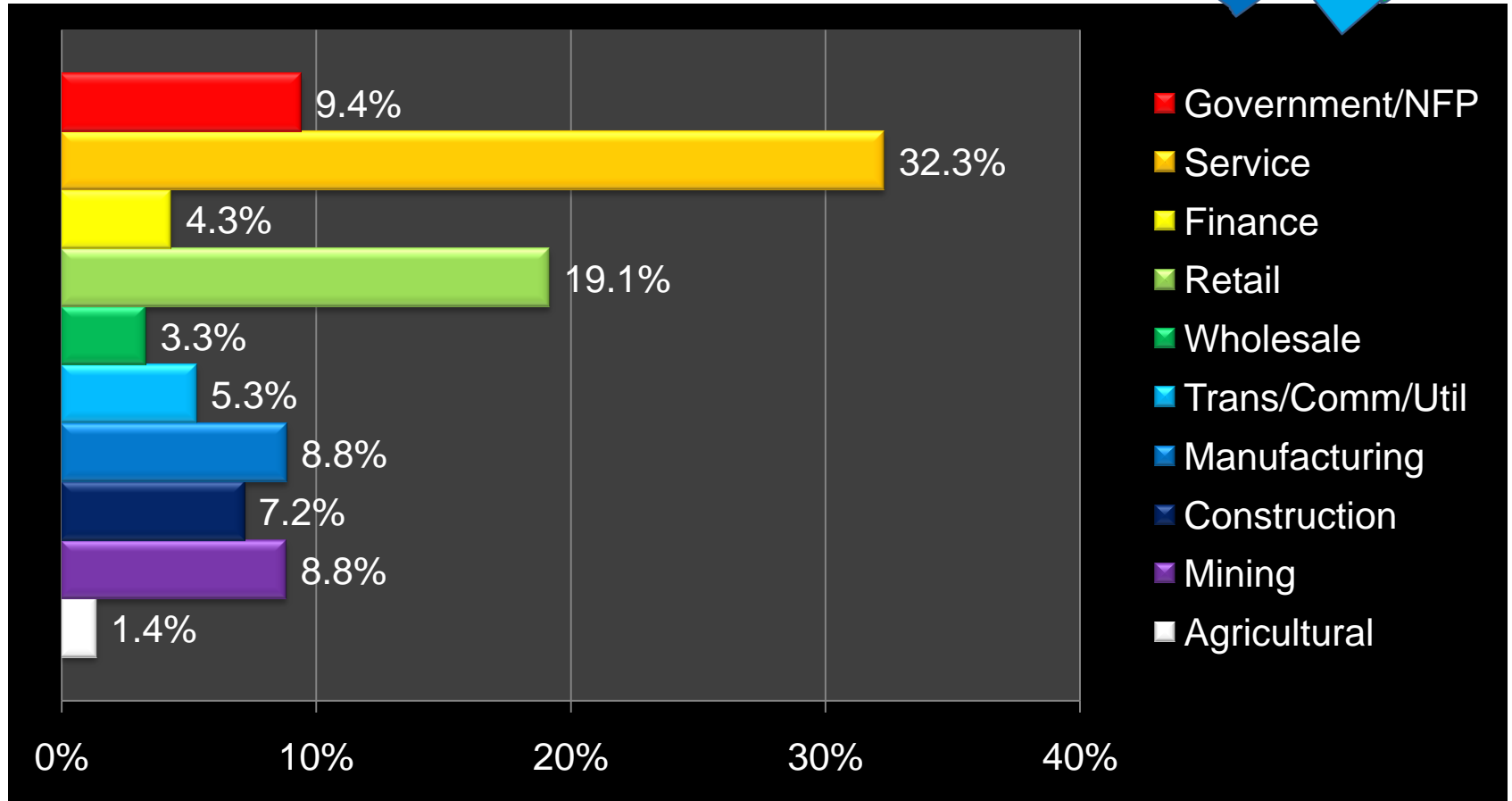
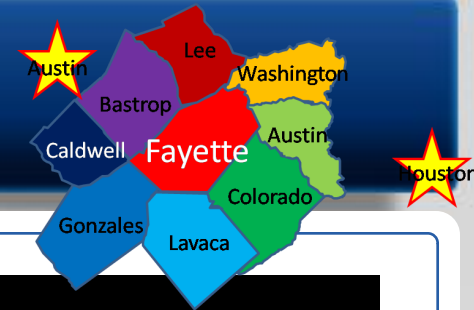
## % employees by market sector



SOUTHWEST PARTNERS

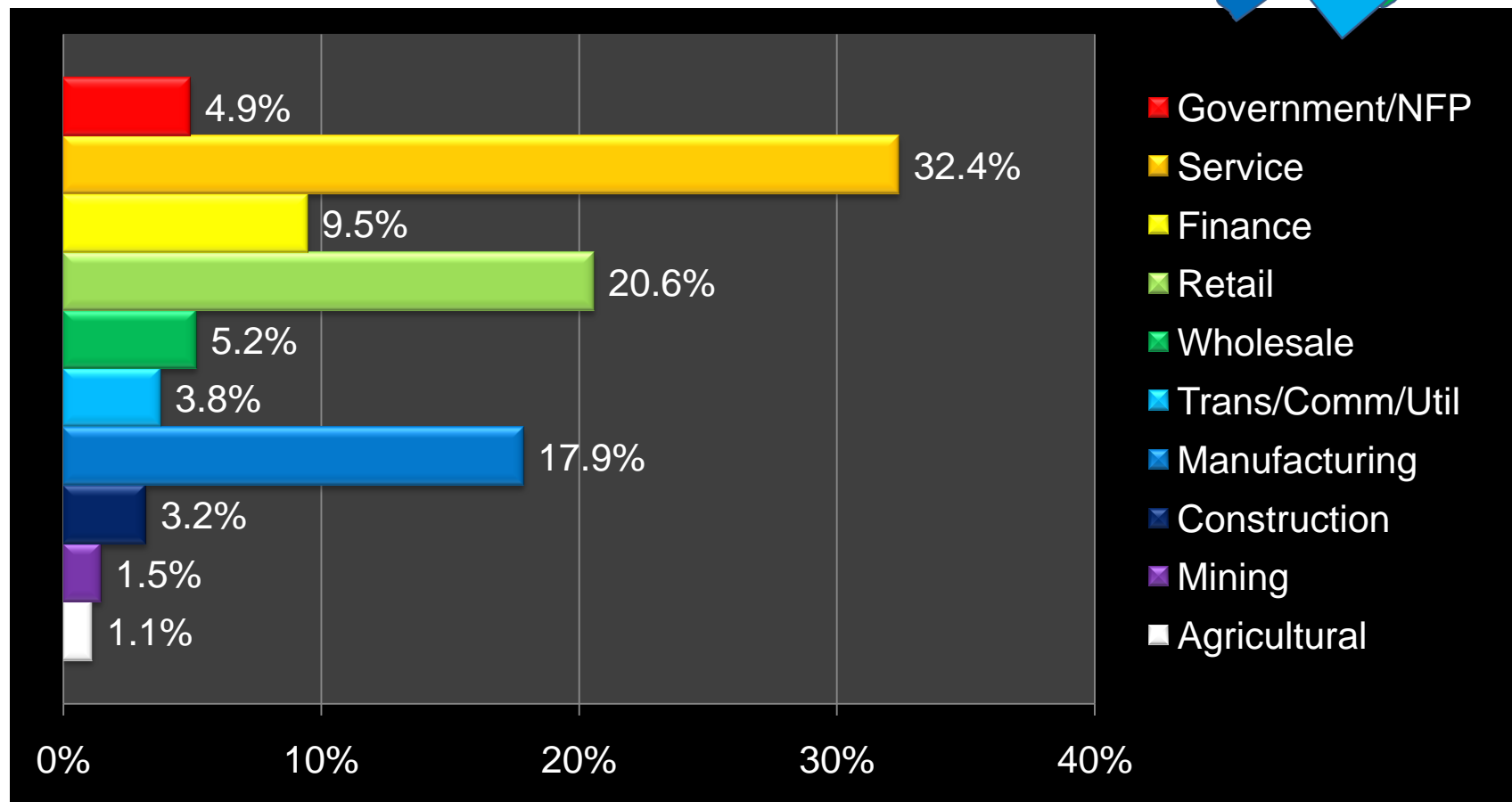
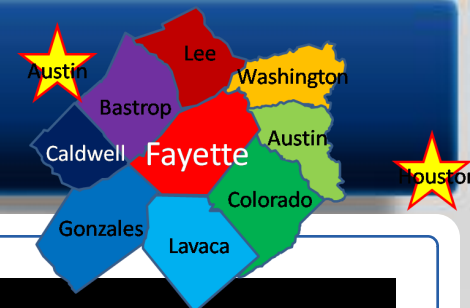
# Lee County 2008

## % employees by market sector



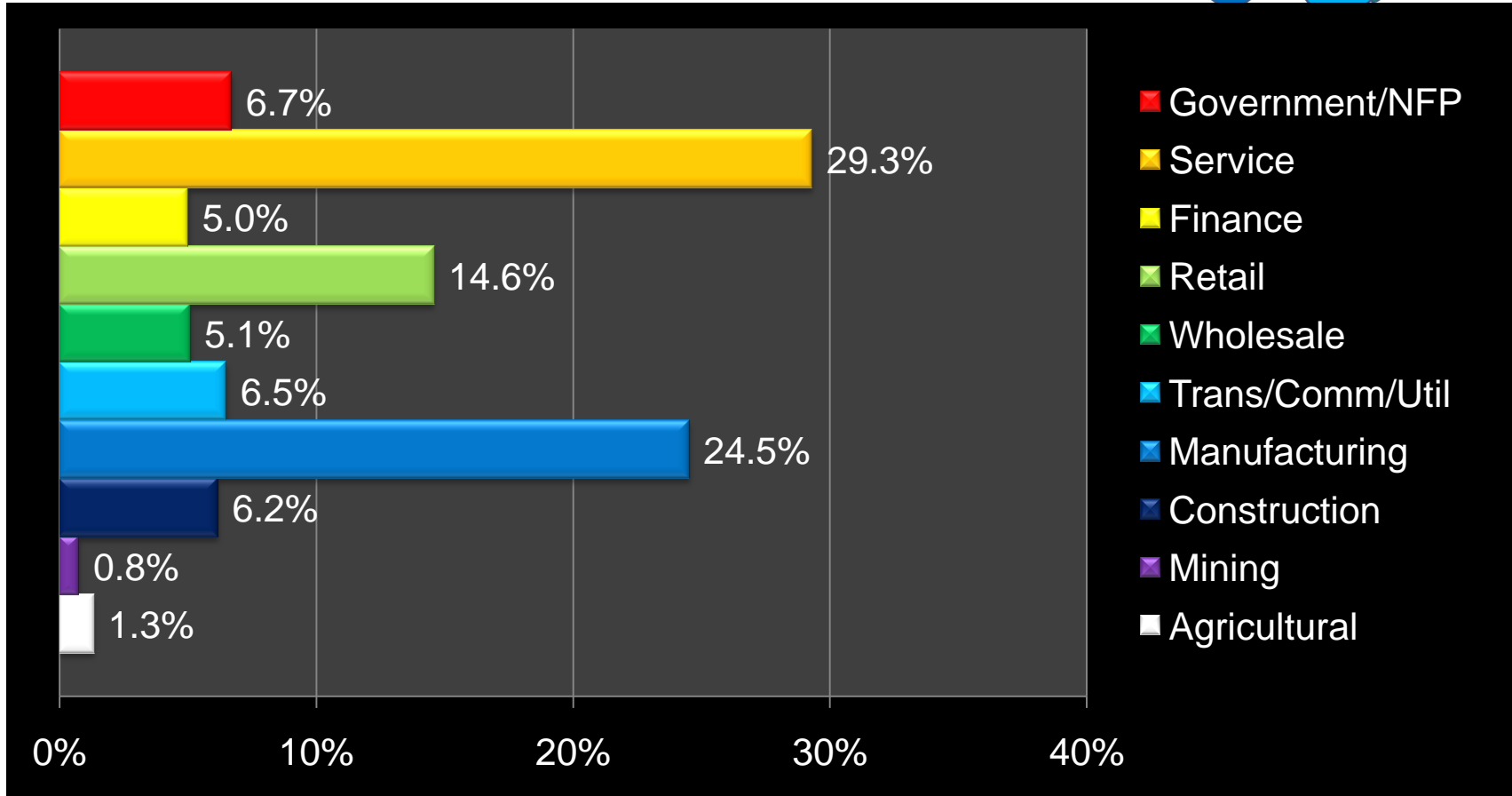
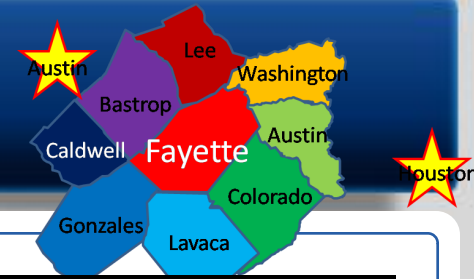
# Washington County 2008

## % employees by market sector



# Austin County 2008

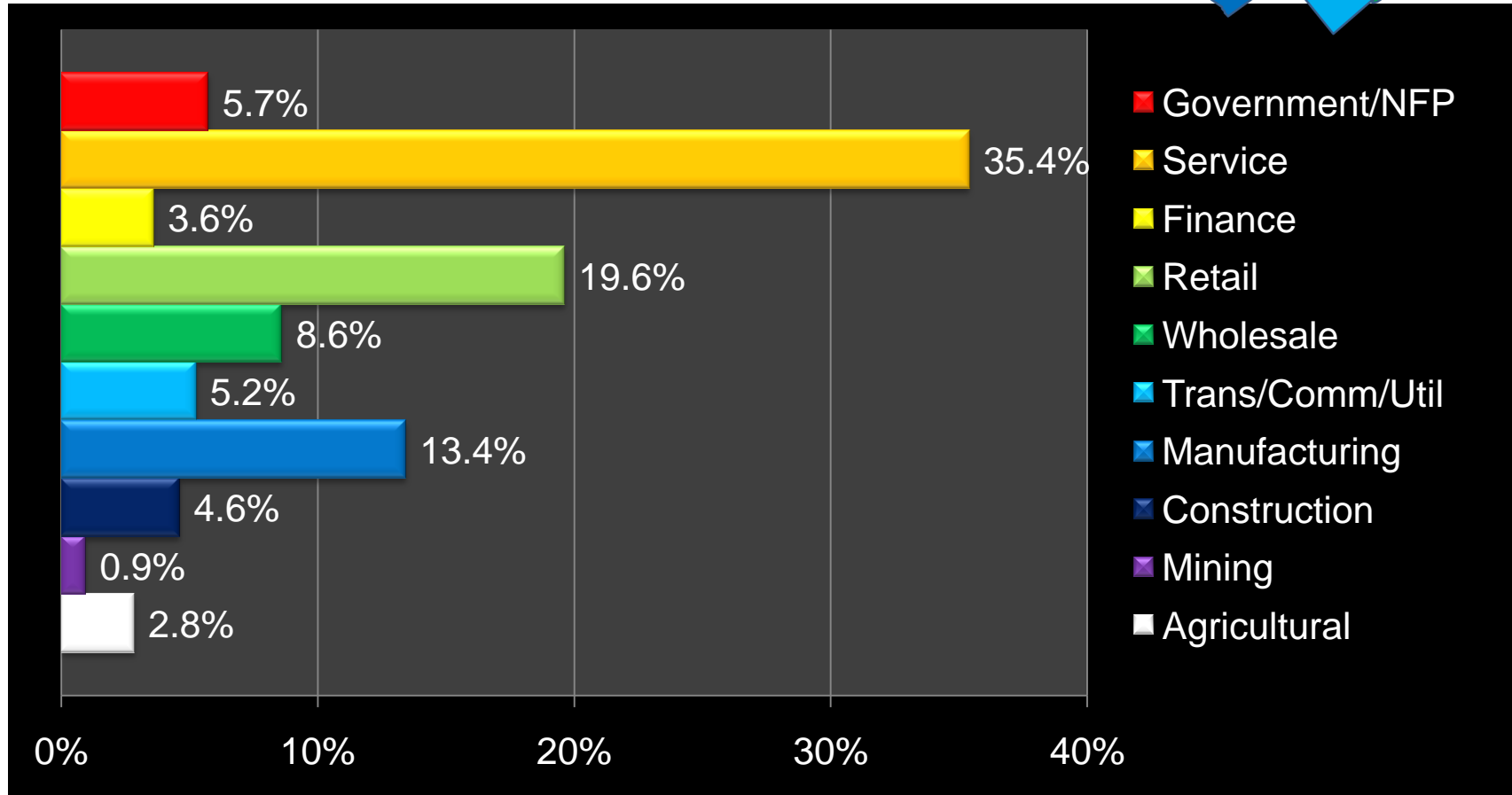
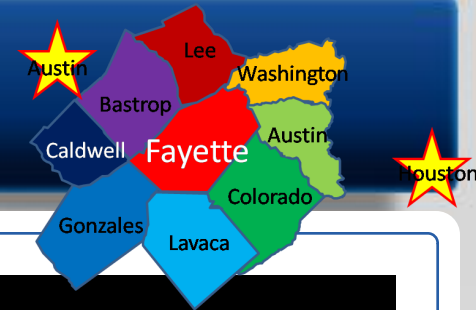
## % employees by market sector



SOUTHWEST PARTNERS

# Colorado County 2008

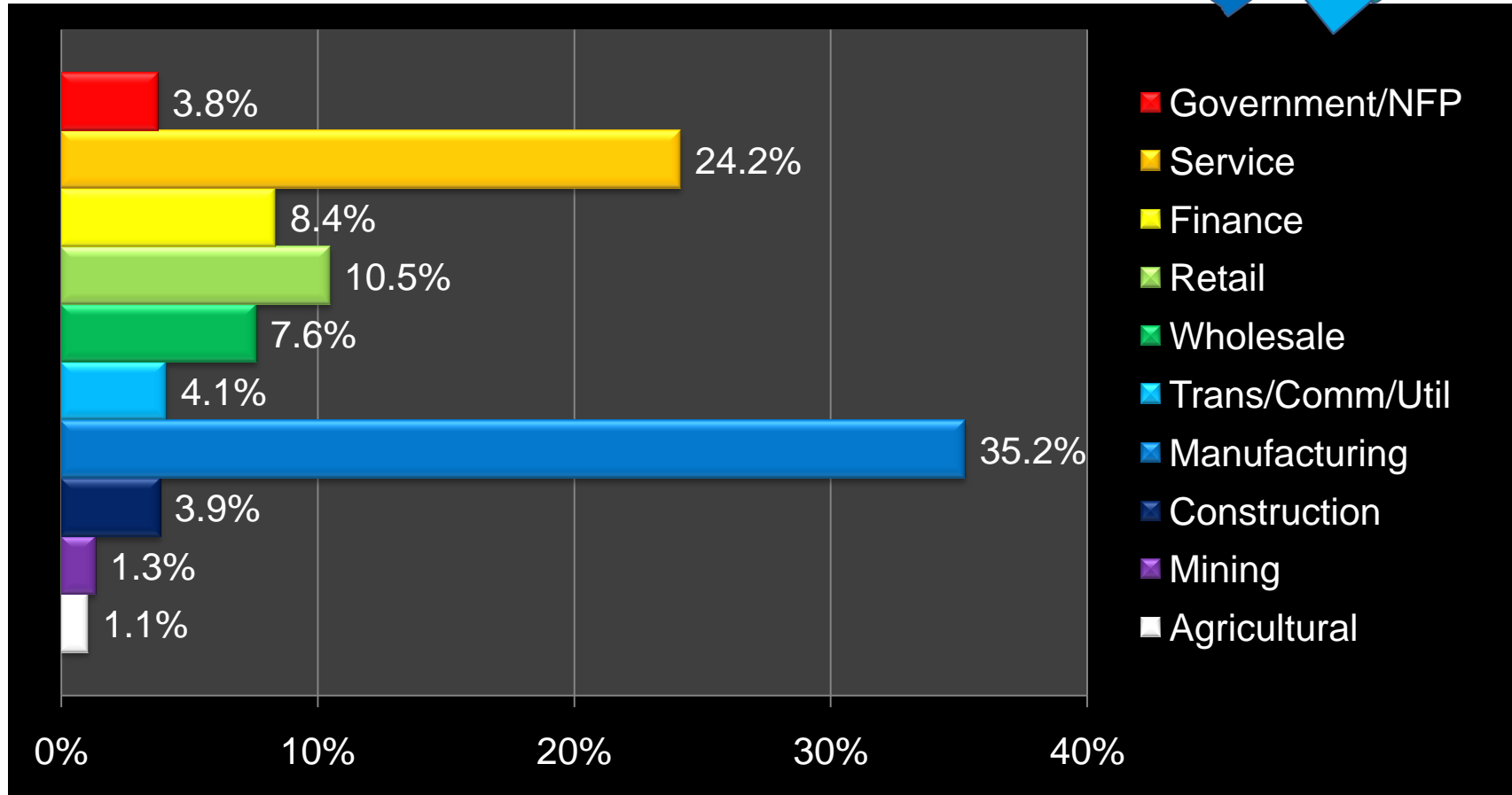
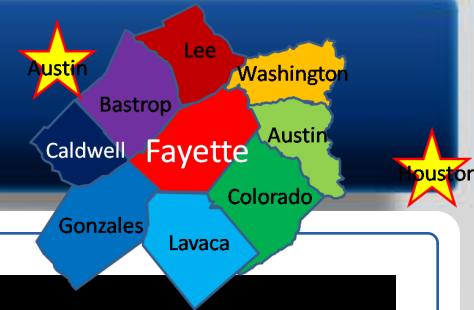
## % employees by market sector



SOUTHWEST PARTNERS

# Lavaca County 2008

## % employees by market sector

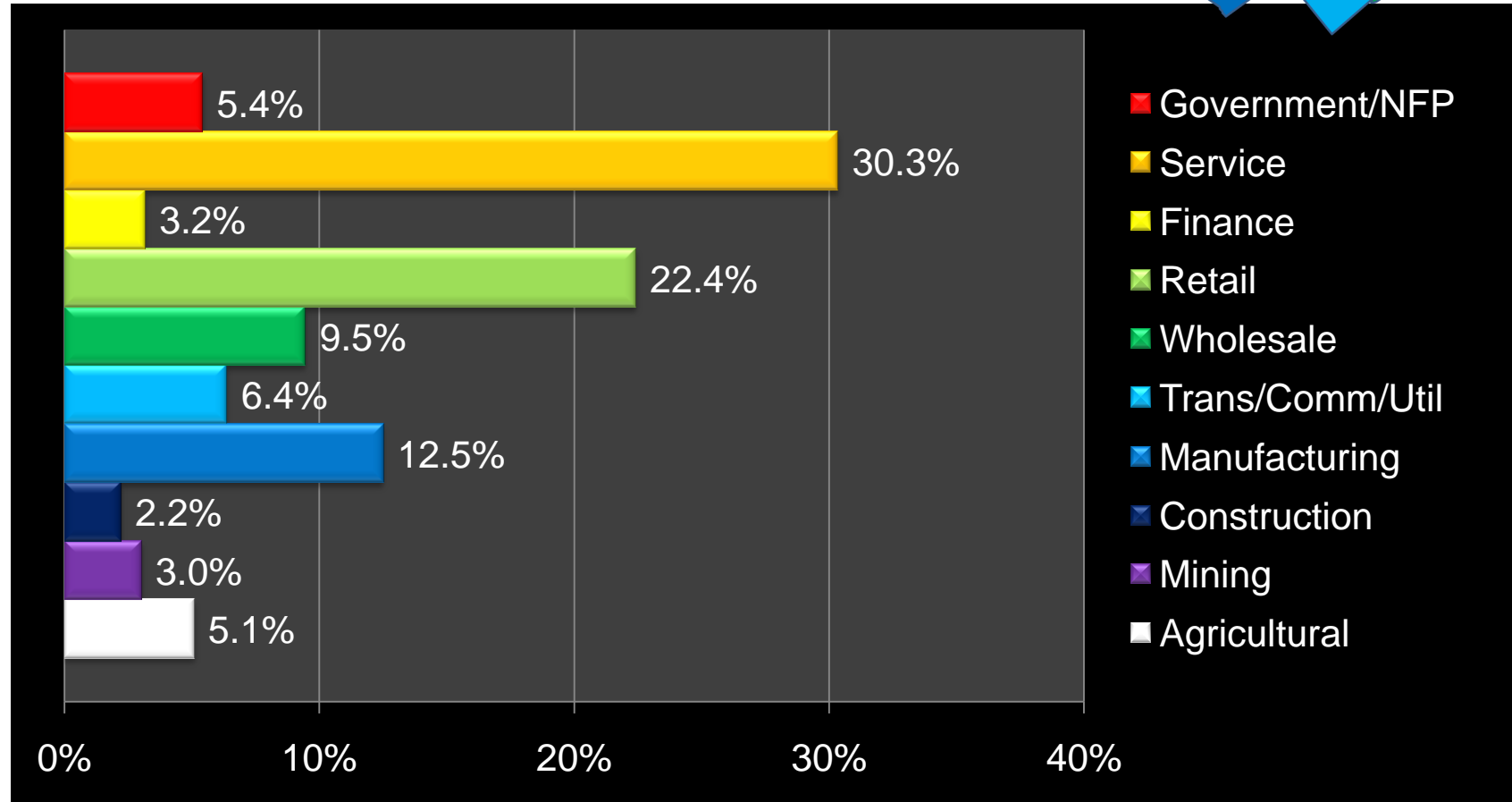
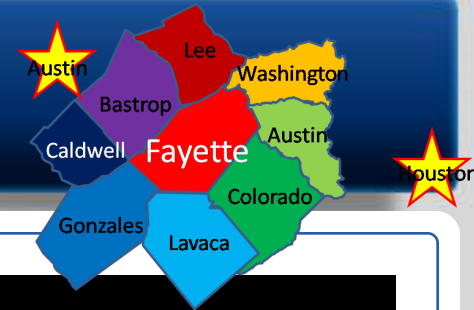


SOUTHWEST PARTNERS



# Gonzales County 2008

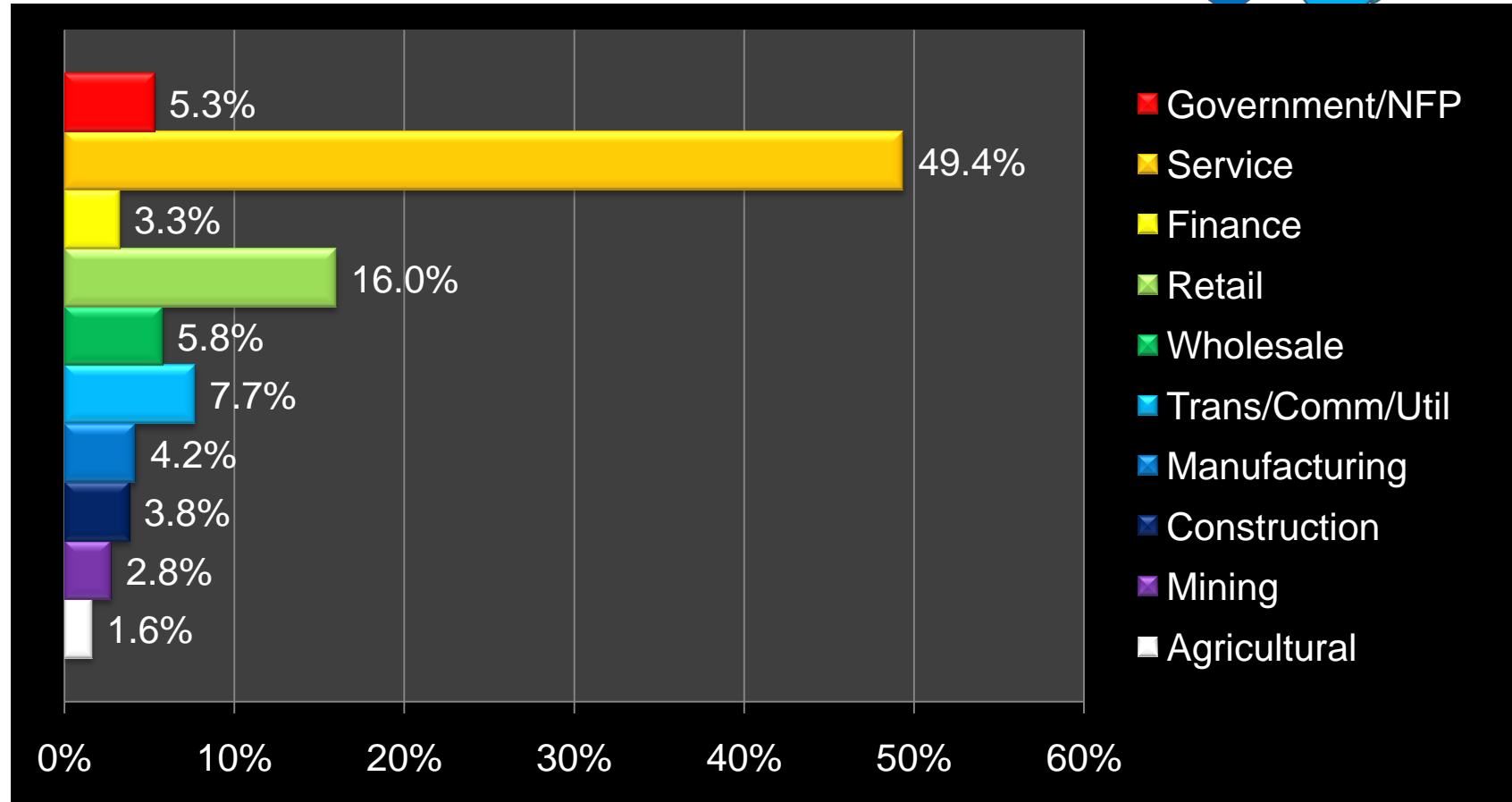
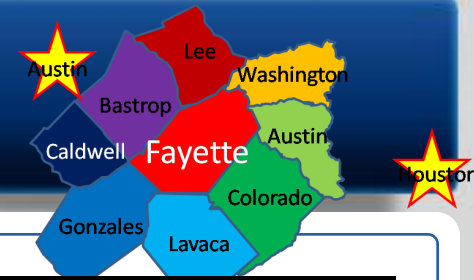
## % employees by market sector



SOUTHWEST PARTNERS

# Caldwell County 2008

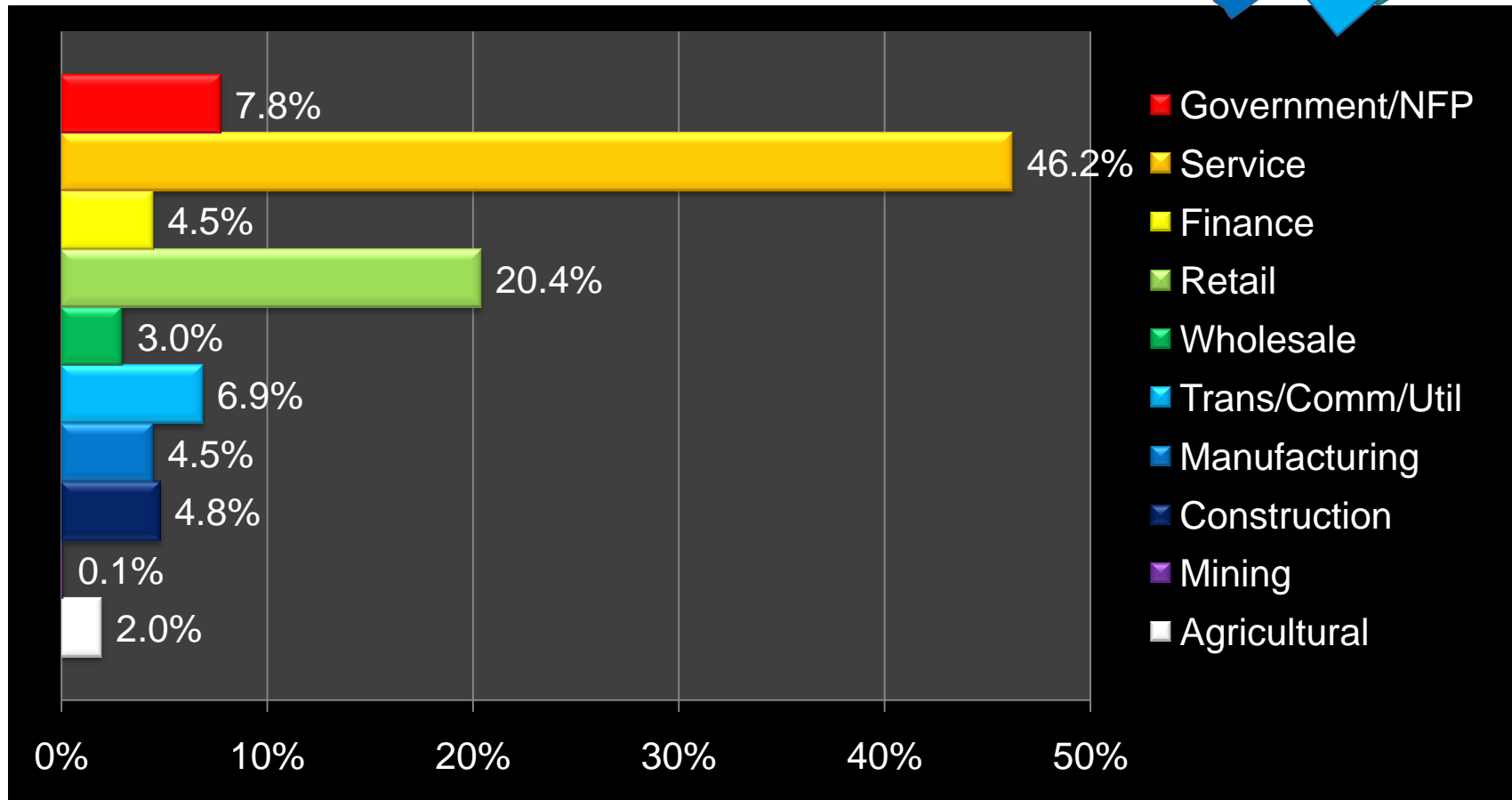
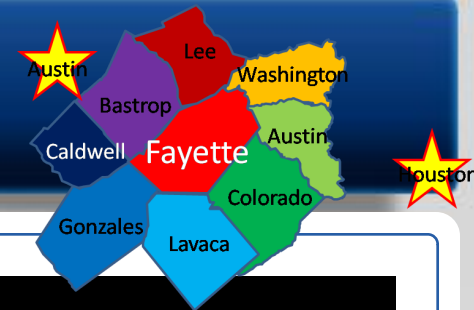
## % employees by market sector



SOUTHWEST PARTNERS

# Bastrop County 2008

## % employees by market sector



SOUTHWEST PARTNERS

# 816 Claritas reports on different geographies utilized in listing research & analysis available upon written request

2 Digit SIC Summary 2008	Demographic Snapshot
HealthCare SIC Summary 2008	Demographic Trend
Retail SIC Summary 2008	HH Income by Age of Householder
Service SIC Summary 2008	Household Quick Facts
Work Place and Employment Summary	Population Quick Facts
Consumer Spending Patterns 2008	Population by Age and Race Trend
Effective Buying Income	Population by Age and Sex Trend
Executive Summary	Population by Age by Race by Sex
Household Trend	Race and Hispanic
Census Demographic Overview	RMP Opportunity Gap 2008
Census Demographic Quick Facts	Shopping Center List With Map 2008
Demographic Quick Facts	Traffic Volumes 2008

# 23 PDF sets of graphics, analysis & data available from our site, most professional sites and on request

#	SET DESCRIPTION
1	Pictures
2	Narrative detail
3	Highlights
4	Surveys, plats, site plans & traffic analysis
5	Satellite & topographic maps
6	Density studies
7	Single & multi-family micro market analysis
8	Maps, driving distances & driving times
9	Micro market GAFO analysis
10	Micro market business opportunities
11	Micro market* demographic & econometric ("D&E") analysis summary table
12	Micro market* D&E analysis
13	Micro market* WP&E analysis summary table
14	Micro market* WP&E analysis
15	Adjacent Counties** D&E analysis summary table
16	Adjacent Counties** D&E analysis
17	Adjacent Counties** WP&E analysis summary table
18	Adjacent Counties** WP&E analysis
19	CBSA & Counties*** D&E analysis summary table
20	CBSA & Counties*** D&E analysis
21	CBSA & Counties*** WP&E analysis summary table
22	CBSA & Counties*** WP&E analysis
23	Downloadable PDF sets, available Claritas reports and web links

# Key web links

1. **Google street level view:**

[http://maps.google.com/maps?f=q&hl=en&geocode=&q=6539+Sheldon+Road+Channelview,+TX&sl=37.0625,-95.677068&sspn=33.489543,78.75&ie=UTF8&ll=29.820689,-95.127375&spn=0.008954,0.019226&z=16&q=6539+Sheldon+Road+Channelview,+TX&iwloc=addr&layer=c&cbll=29.819826,-95.127064&panoid=O47GmGKj\\_vwu5LdbsvJ2CQ&cbp=12,251.28410452243744,,0,11.455525783386013](http://maps.google.com/maps?f=q&hl=en&geocode=&q=6539+Sheldon+Road+Channelview,+TX&sl=37.0625,-95.677068&sspn=33.489543,78.75&ie=UTF8&ll=29.820689,-95.127375&spn=0.008954,0.019226&z=16&q=6539+Sheldon+Road+Channelview,+TX&iwloc=addr&layer=c&cbll=29.819826,-95.127064&panoid=O47GmGKj_vwu5LdbsvJ2CQ&cbp=12,251.28410452243744,,0,11.455525783386013)

2. **Professional listing with PDF sets of graphics and analysis:**

<http://edg199914.local.cbcworldwide.com/cbclistings/4614280.html>

3. **Lands of America listing:** [www.landsofamerica.com/listing/304479](http://www.landsofamerica.com/listing/304479)

4. **Dedicated website:** <http://www.loopnet.com/xNet/mainsite/Flash/Profile.aspx?LID=16027692>

5. **Consumer listing:** <http://www.txls.com/detail.asp?PropID=51186>

6. **HTML flyer:** <http://invision3cold.reapplications.com/public/viewFlyer.aspx?ID=5850f211-f072-4c06-bb1f-5f3069ff79c5>