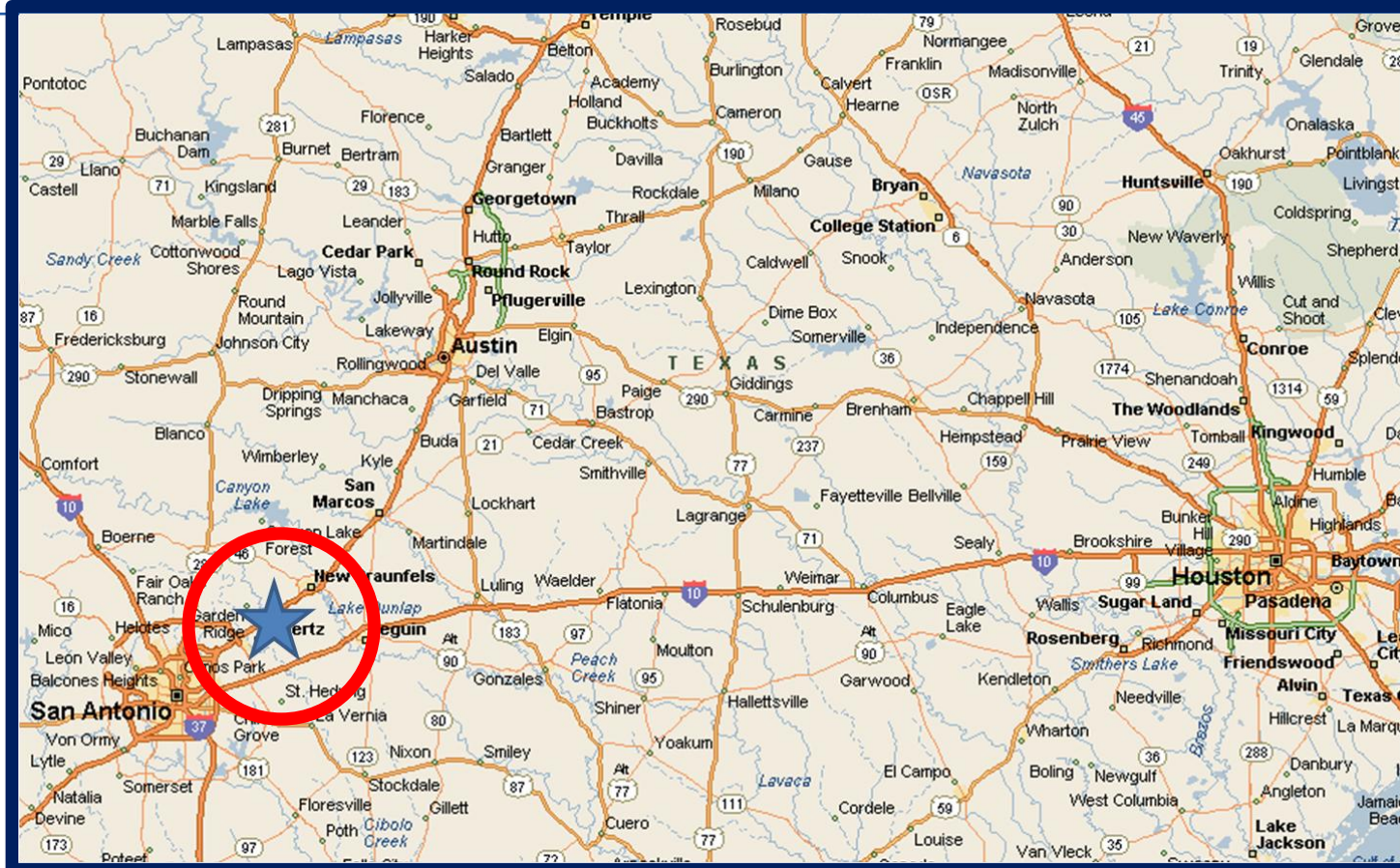


US, State, Bexar County & Shertz Wikipedia maps

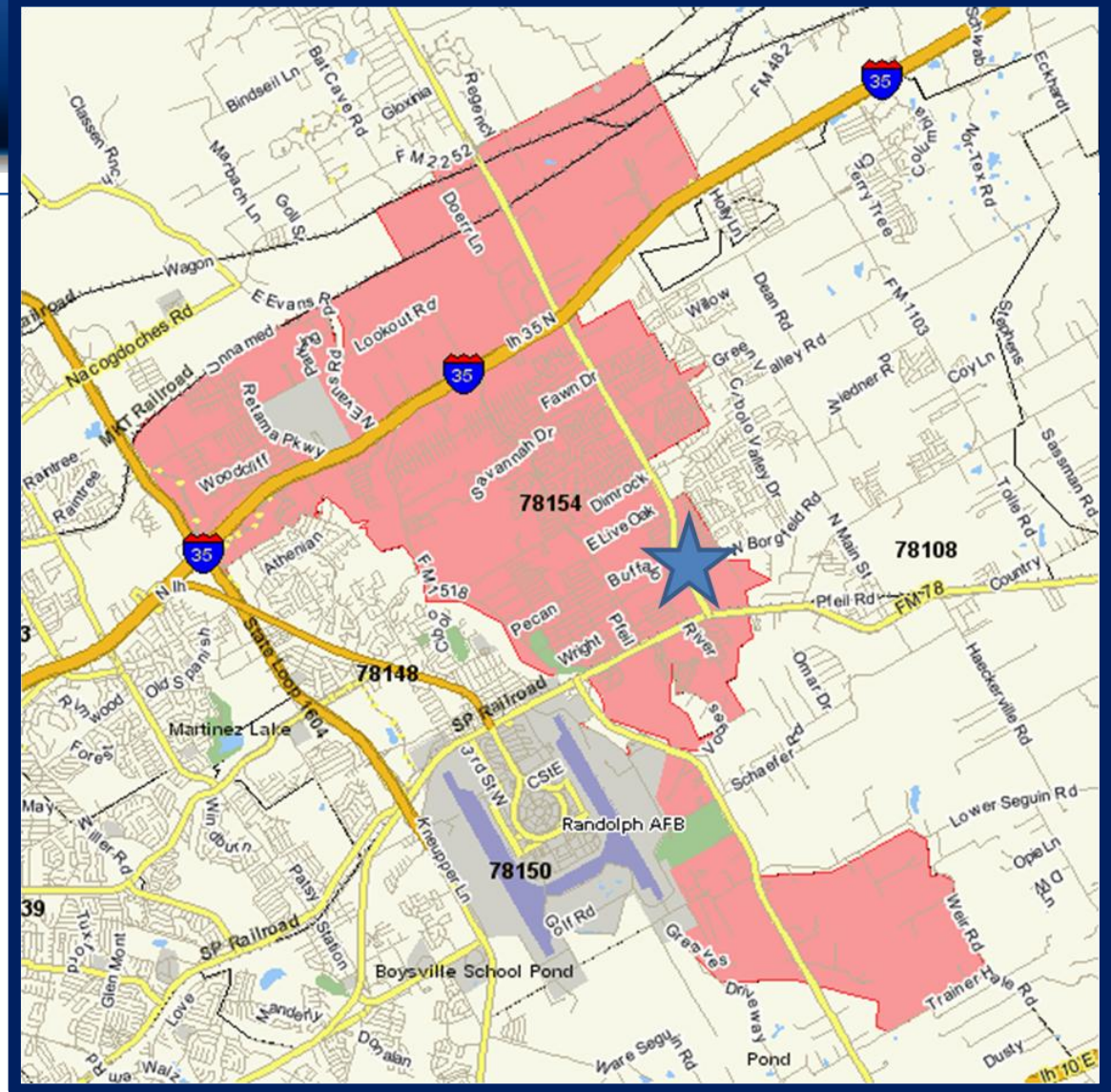


Regional map

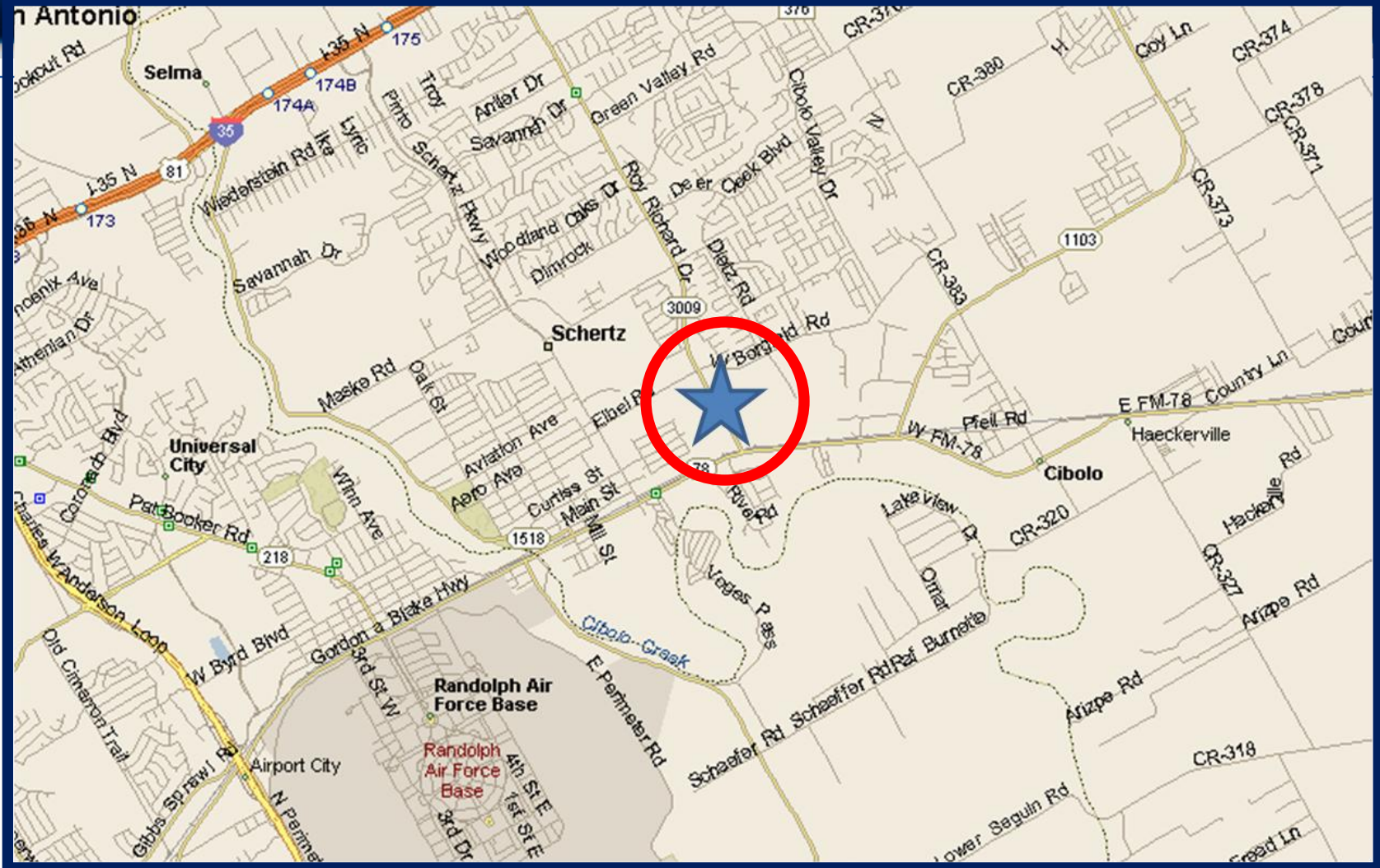


A map of San Antonio, Texas, and surrounding areas. Major highways are shown in orange, including I-10, I-35, I-410, and US-90. Landmarks such as the San Antonio International Airport, Alamo Heights, and the Lackland Air Force Base are labeled. A red circle with a blue star highlights the location of Schertz, TX, north of the city.

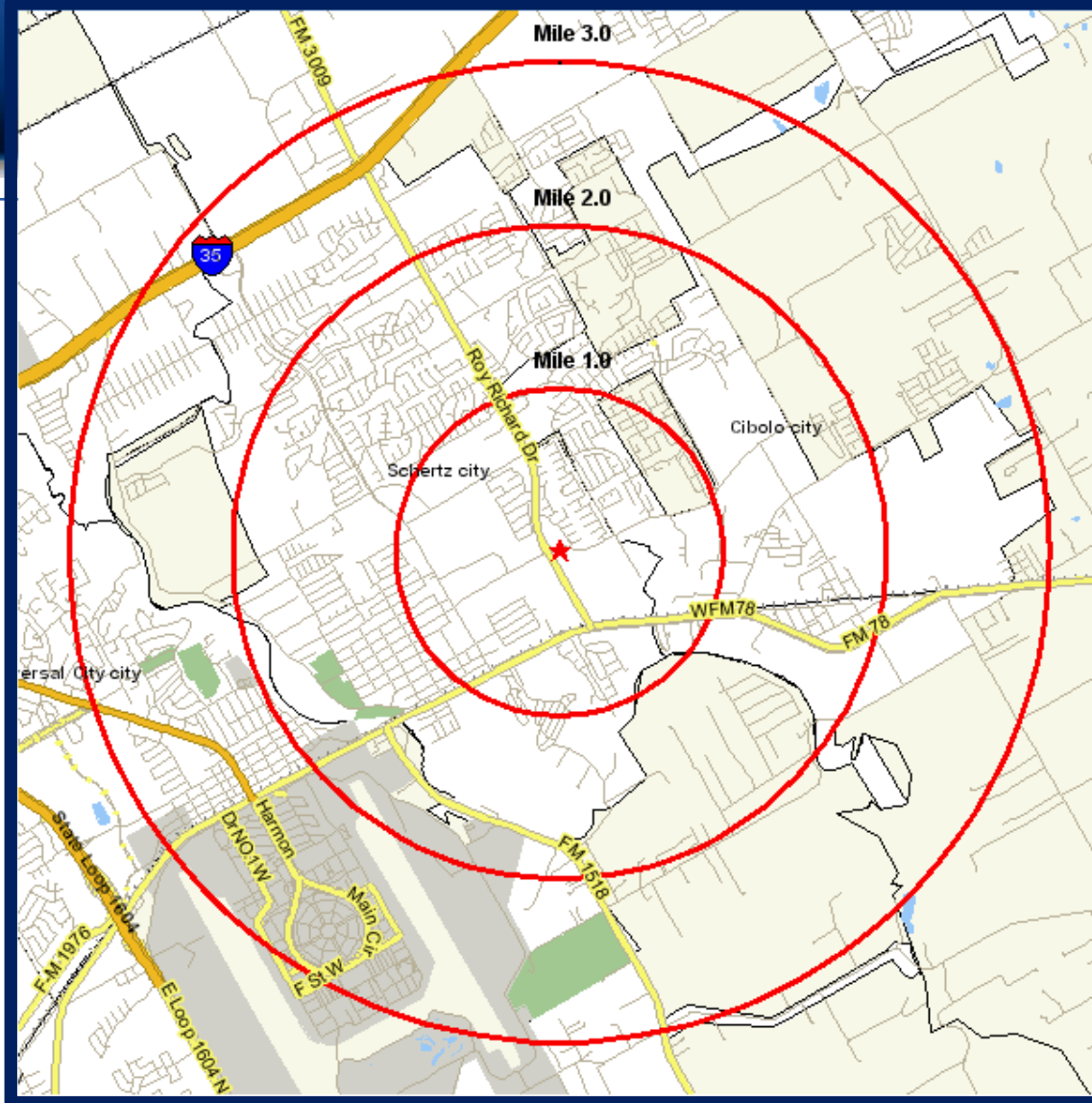
Zip code map



Immediate area map



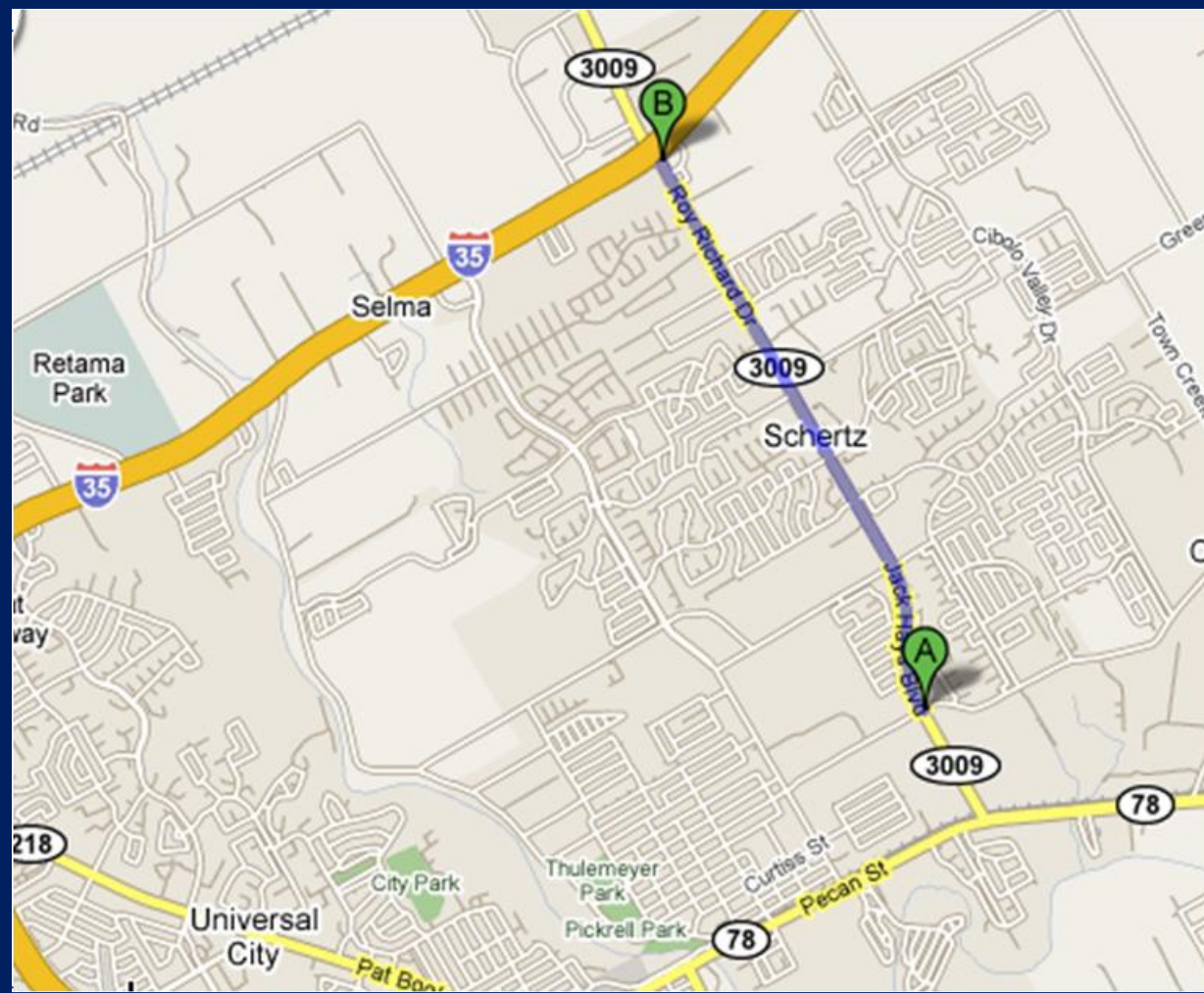
1, 2 & 3-mile radial map



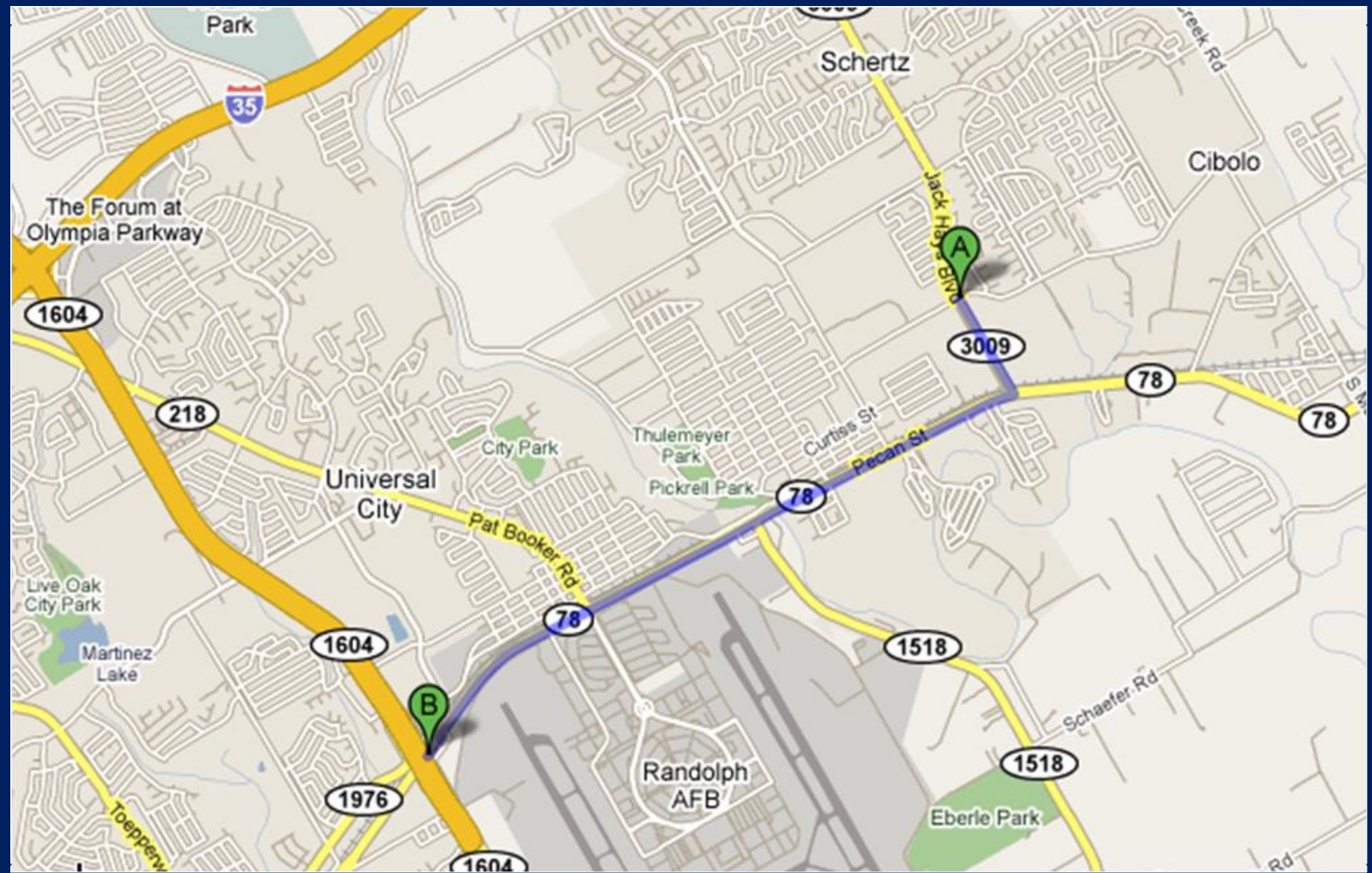
San Antonio area & Austin driving times & distances

#	Location	Driving	
		Miles	Minutes
1	I 35 & FM 3009 Road	2.6	5
2	1604 East Loop and Texas 78 (Pecan ST)	3.9	9
3	1604 East Loop & I 35	6.7	11
4	I 10 E and FM 3009 Road	7.3	15
5	I 410 East & I 35	11.6	16
6	New Braunfels	14.6	18
7	I 410 East & US 281	17.1	22
8	San Antonio International Airport	17.4	23
9	Downtown San Antonio	22.6	30
10	Seguin at I 10	25	32
11	San Marcos	31.5	37
12	Austin	62.1	62
13	Austin Bergstrom International Airport	64.8	69

Google map from I 35 & FM 3009 Road 2.6 miles & 5 minutes



Google map from East Loop 1604 and TX 78 (Pecan ST) 3.9 miles & 9 minutes



Google map from I 10 & FM 1518 Road 7.3 miles & 15 minutes

