



















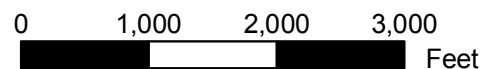


# **Parcel Map** **Parcel # 22049P008** **Jackson County, LA - approx. 38 acres +/-**

	Property Listing		Interstate		USFS
	County		US Highway		NPS
	Lake/Reservoir		State Highway		USFWS
	River/Perennial Stream		Other Road		BLM
	Intermittent Stream		Railroad		BIA/Tribal
	100' Contour				Other Federal
	20' Contour				State
					County/Local



SCALE: 1 Inch equals 1,500 Feet



The property depicted on this map has not been surveyed. The acreage is an estimate based upon GIS data.  
 There is no warranty of acreage, expressed or implied.

4/25/2008