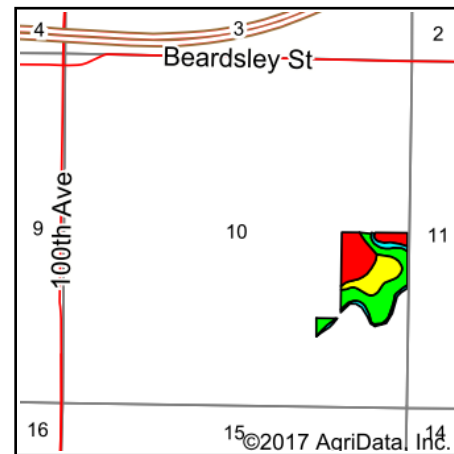
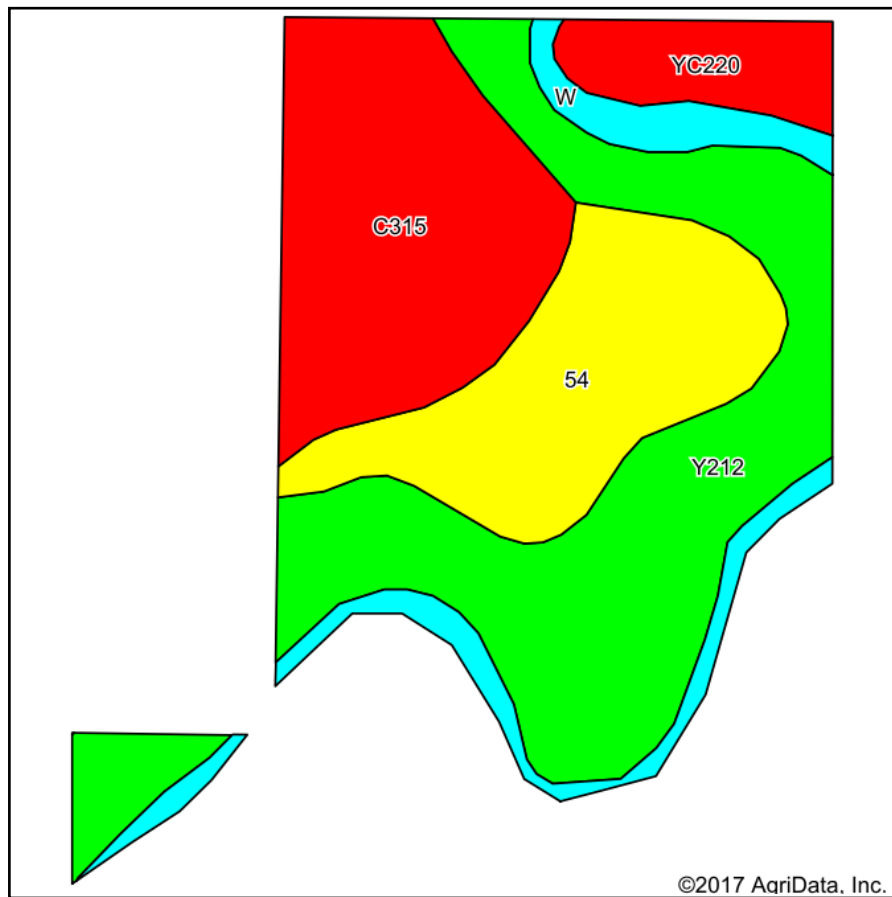


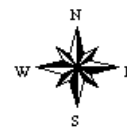
Soils Map



State: **Iowa**
 County: **Warren**
 Location: **10-77N-24W**
 Township: **Greenfield**
 Acres: **29.11**
 Date: **9/19/2017**



Maps Provided By:



Area Symbol: IA181, Soil Area Version: 21

Code	Soil Description	Acres	Percent of field	CSR2 Legend	Non-Irr Class *c	CSR2**	CSR	NCCPI Overall
Y212	Kennebec silt loam, 0 to 2 percent slopes, occasionally flooded	11.41	39.2%		Iw	91		95
C315	Alluvial land, channeled	7.29	25.0%		Vw	5	15	15
54	Zook silty clay loam, 0 to 2 percent slopes, occasionally flooded	6.04	20.7%		Ilw	67	70	71
W	Water	2.52	8.7%			0	0	0
YC220	Nodaway silt loam, 0 to 2 percent slopes, channeled, frequently flooded	1.85	6.4%		Vw	28		50
Weighted Average						52.6	*-	58.9

**IA has updated the CSR values for each county to CSR2.

*- CSR weighted average cannot be calculated on the current soils data, use prior data version for csr values.

*c: Using Capabilities Class Dominant Condition Aggregation Method

Soils data provided by USDA and NRCS.