







All fields

Source: NRCS Soil Survey

41 ac

SOIL CODE	SOIL DESCRIPTION	ACRES	PERCENTAGE OF FIELD	SOIL CLASS	NCCPI
■ WagB	Wagstaff silty clay loam, 1 to 3 percent slopes	22.31	54.0%	3	50.8
■ So	Shidler stony silty clay loam, 3 to 20 percent slopes	9.63	23.3%	7	10.7
■ DnB	Dennis silt loam, 1 to 3 percent slopes	9.35	22.6%	2	73.5
41.29					46.6

1 field, 41 acres in Rogers County, OK		TOWNSHIP/SECTION 24N 17E – 6, 7				
	All fields					
	41 ac	2016	2015	2014	2013	2012
	Grass/Pasture	74.8%	74.8%	75.1%	74.3%	74.8%
	Non-Cropland	24.8%	24.8%	24.9%	24.7%	24.8%
	Other	0.5%	0.5%	–	1.0%	0.5%

Source: NASS Cropland Data Layer

1 field, 41 acres in Rogers County, OK

TOWNSHIP/SECTION 24N 17E - 6, 7

Rogers County, OK

FIELD	ACRES	LOCATION	OWNER (LAST UPDATED)	OWNER ADDRESS
	41.29	24N 17E - 6, 7 APN: 660097609	WILLIAMS, SHAYNE HAYES (03/23/2017)	409 E NOWATA ST, TALALA, OK 74080

