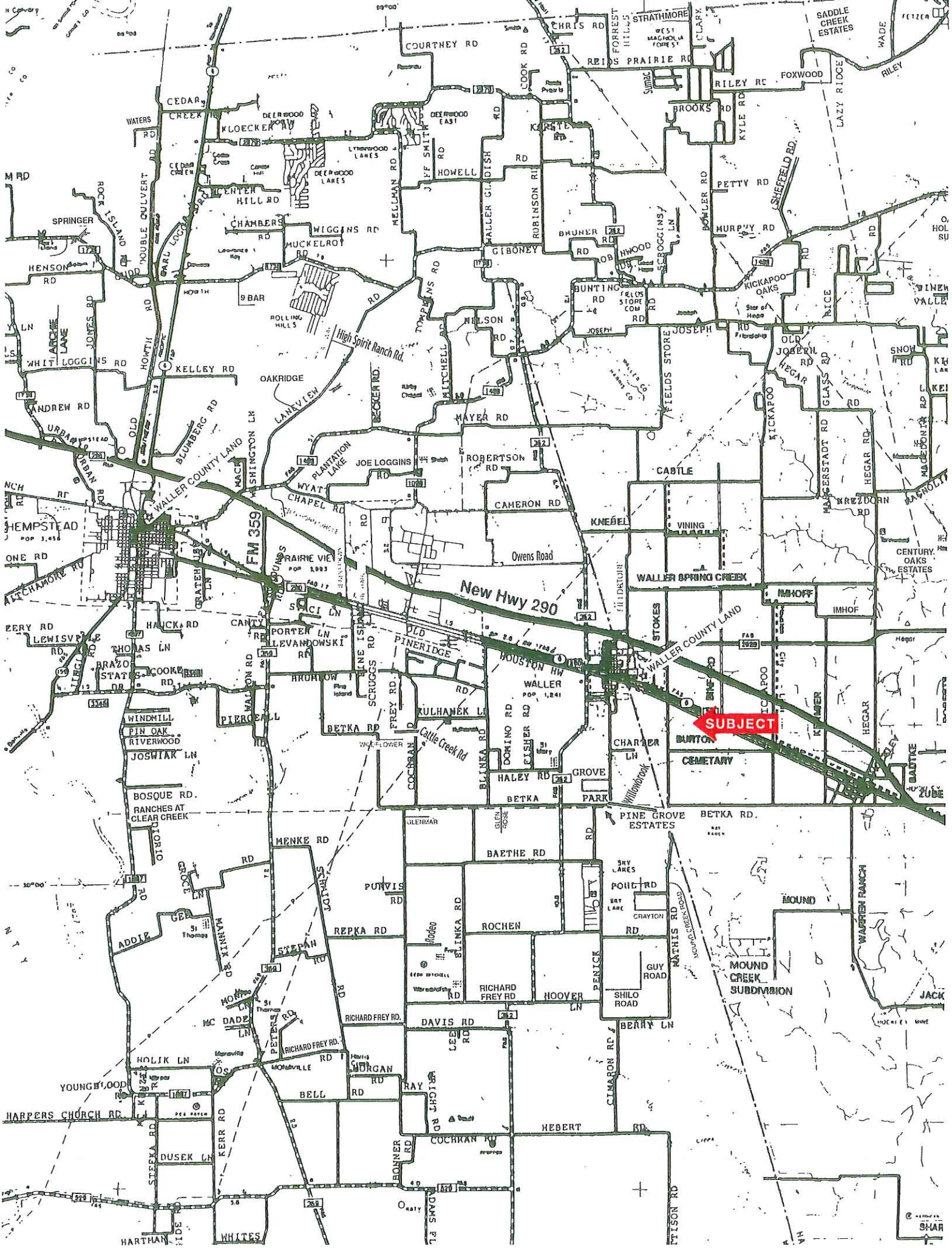
SUBJECT
New Hwy 290
FM 359
HEMPSTEAD
WALLER
WALLER COUNTY LAND
WALLER SPRING CREEK
IMHOFF
IMHOF
BURTON CEMETARY
PINE GROVE ESTATES
MOUND CREEK SUBDIVISION
SADDLE CREEK ESTATES
CENTURY OAKS ESTATES
High Spirit Ranch Rd.
Owens Road
Cattle Creek Rd
COURTNEY RD
REIDS PRAIRIE RD
RILEY RD
FOXWOOD
BROOKS RD
PETTY RD
MURPHY RD
KICKAPOO OAKS
CAMERON RD
ROBERTSON RD
MAYER RD
CASTLE
KNEBEL
VINING
HOUSTON HW
OLD PINERIDGE
BETKA RD
HALEY RD
GROVE PARK
BAETHE RD
ROCHEN RD
RICHARD FREY RD
DAVIS RD
BELL RD
HEBERT RD
COCHRAN RD
HARPERS CHURCH RD
YOUNGSWOOD
HOLIK LN
MENKE RD
REPKA RD
STEPAN RD
BOSQUE RD.
RANCHES AT CLEAR CREEK
WINDMILL
PIN OAK
RIVERWOOD
JOSWIAK LN
DUSEK LN
WHITES
HARTMAN
SPRINGER
HENSON RD
KELLEY RD
OAKRIDGE
LANEVIEW
BLUMBERG RD
WHIT LOGGINS RD
ANDREW RD
LEWISVILLE
THOMAS LN
BRAZOS STATES
COOKE RD
PIERCE ALL
ARCHLOW
SCRUGGS RD
FREY RD
KULHANEK LN
BLINKA RD
DOAINO RD
FISHER RD
CHARTER LN
HEGAR RD
GLASS RD
KICKAPOO
FIELDS STORE
JOSEPH
HEBERT RD
COCHRAN RD
DAVIS RD
BERRY LN
MOUND
WAGGIN RANCH
GUY ROAD
SHILO ROAD
POHLE RD
CRAYTON
ROCHEN RD
PENICK
HOOVER LN
RICHARD FREY RD
BLINKA RD
PUNVIS RD
GLENMAR
BETKA RD.
STRATHMORE
CHRIS RD
COOK RD
HOWELL RD
CHAMBERS RD
WIGGINS RD
MUCKELROY RD
GIBONEY RD
BUNTING RD
NELSON RD
JOE LOGGINS RD
PLANTATION LAKE
WYATT CHAPEL RD
PORTER LN
CANTY RD
HALCK RD
THOMAS LN
ROLLING HILLS
9 BAR
CEDAR CREEK
KLOECKER RD
DEERWOOD LAKES
CENTER HILL RD
WATERS RD
ROCK ISLAND
DOUBLE CULVERT
HOUTH RD
OLD
JONES RD
ARCHIE LANE
MELLMAN RD
JEFF SMITH RD
TOMPKINS RD
MITCHELL RD
BECKER RD
RUBINSON RD
BRUNER RD
SCRUGGS LN
BOWLER RD
KYLE RD
LAZY RIDGE
SHEFFELD RD
RICE
OLD JOSEPH RD
HEGAR
MAGERSTADT RD
KREZDORN RD
MAGNOLIA
STOKES
FILDRTON
BADTKE
ZUBE
WAGGIN RANCH
MOUND CREEK ROAD
NATHIS RD
CIMARON RD
BONNER RD
OAKS PL
PITTSON RD
SHAR

Washington St.

Harris County, Texas, AC +/-

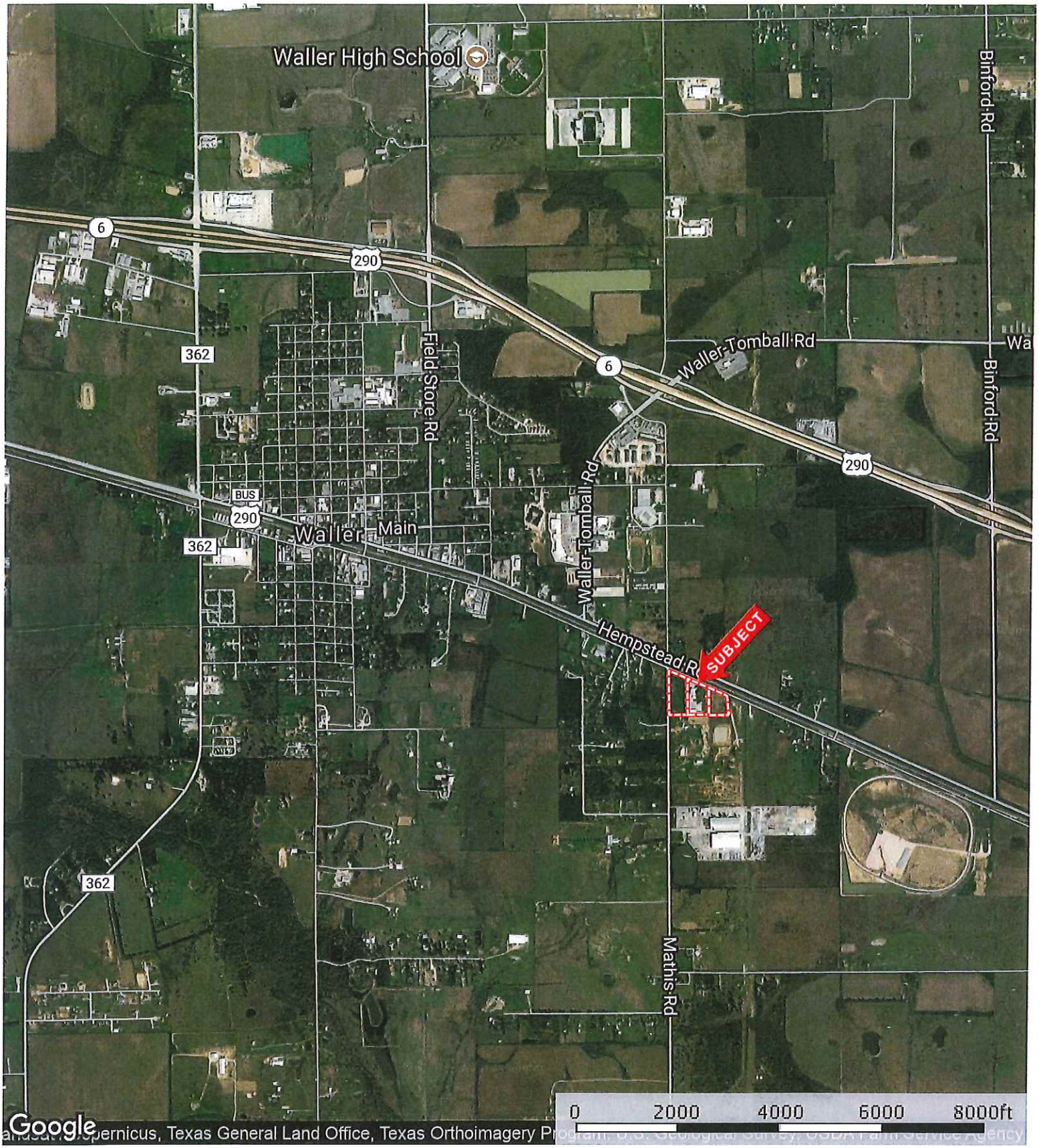

Boundary

The information contained herein was obtained from sources deemed to be reliable.
MapRight Services makes no warranties or guarantees as to the completeness or accuracy thereof.

Washington St.

Harris County, Texas, AC +/-

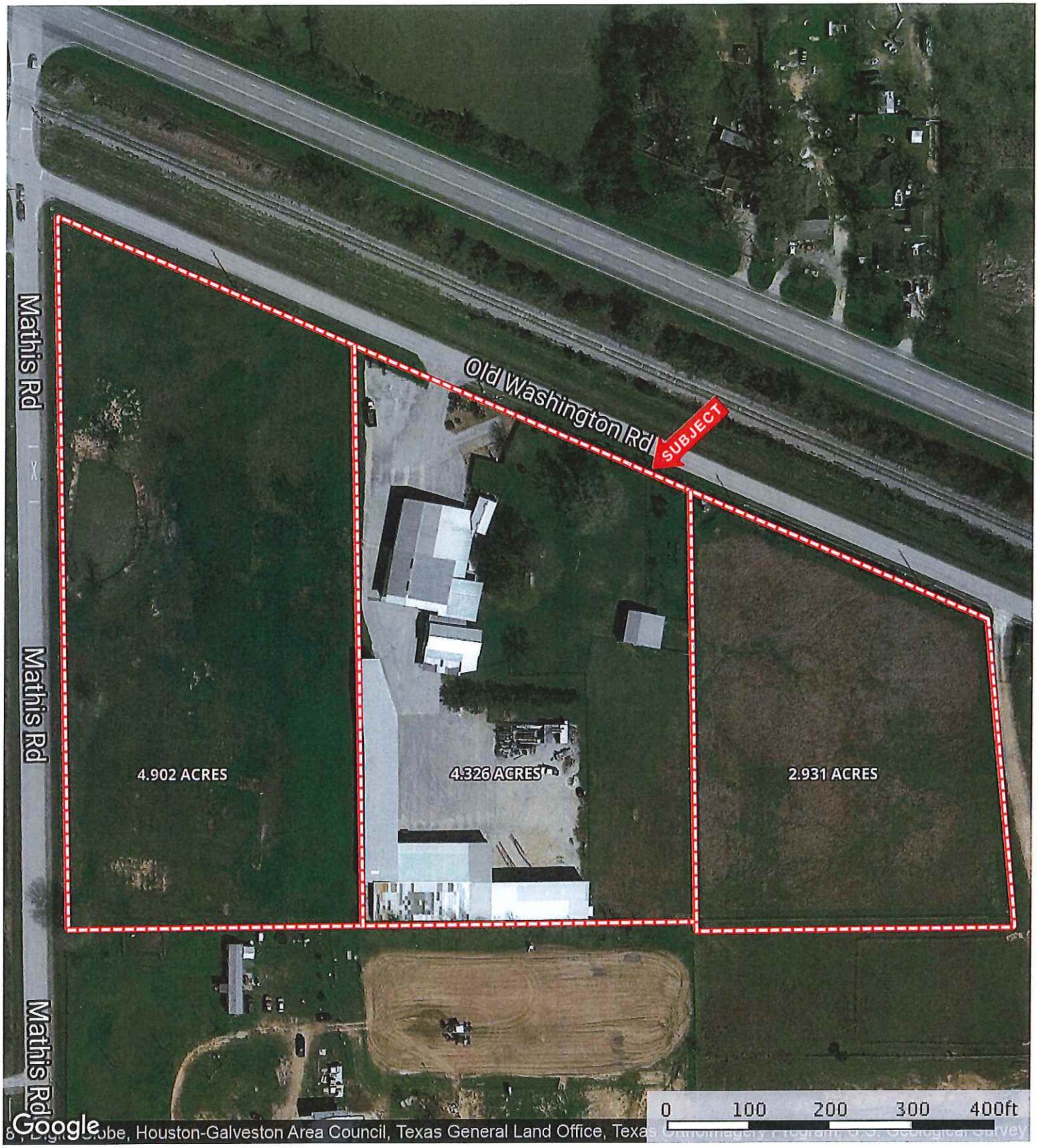

The information contained herein was obtained from sources deemed to be reliable.
MapRight Services makes no warranties or guarantees as to the completeness or accuracy thereof.

Washington St.

Harris County, Texas, AC +/-

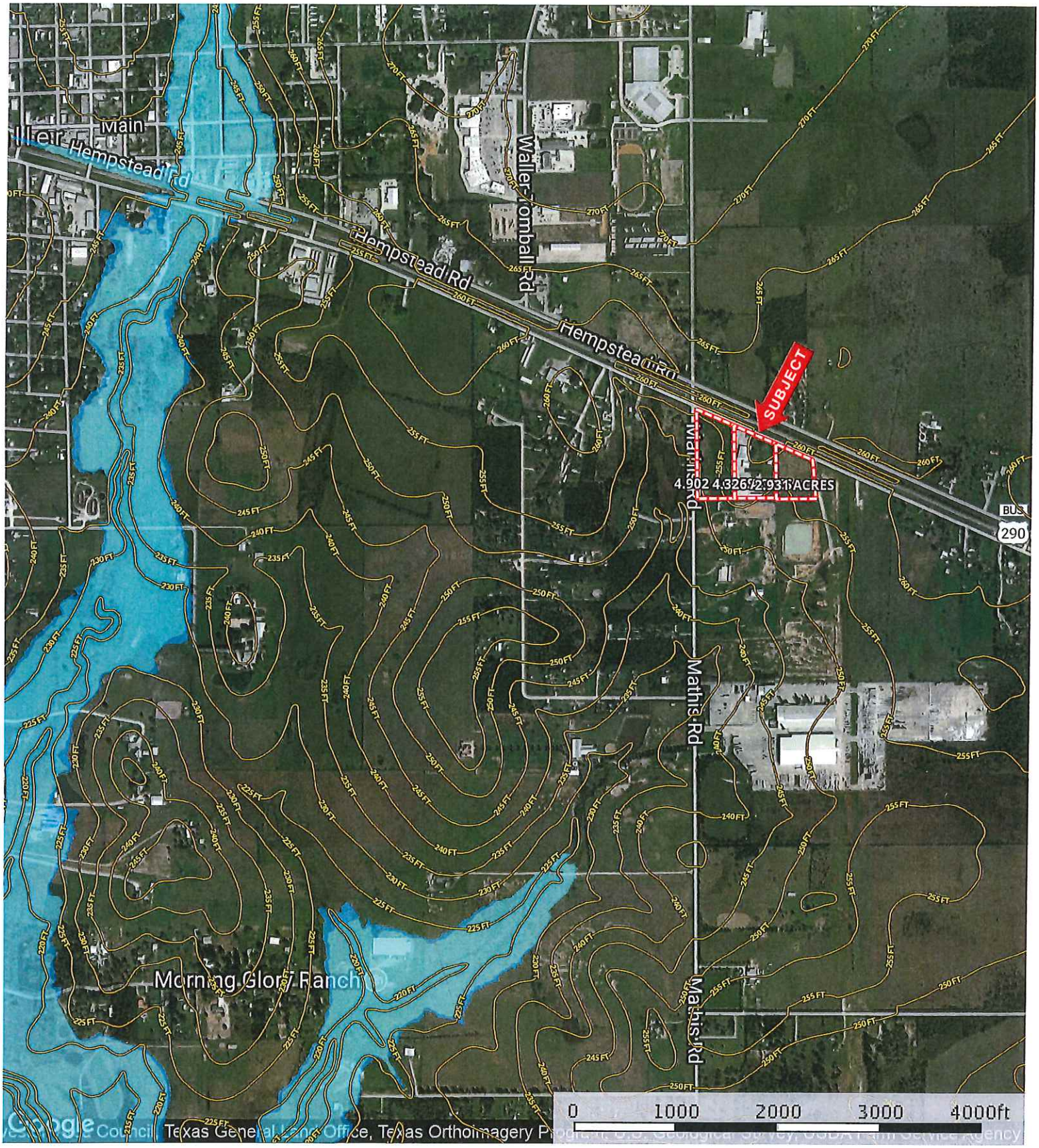

Boundary | 100 Year Floodplain | 500 Year Floodplain

The information contained herein was obtained from sources deemed to be reliable.
MapRight Services makes no warranties or guarantees as to the completeness or accuracy thereof.

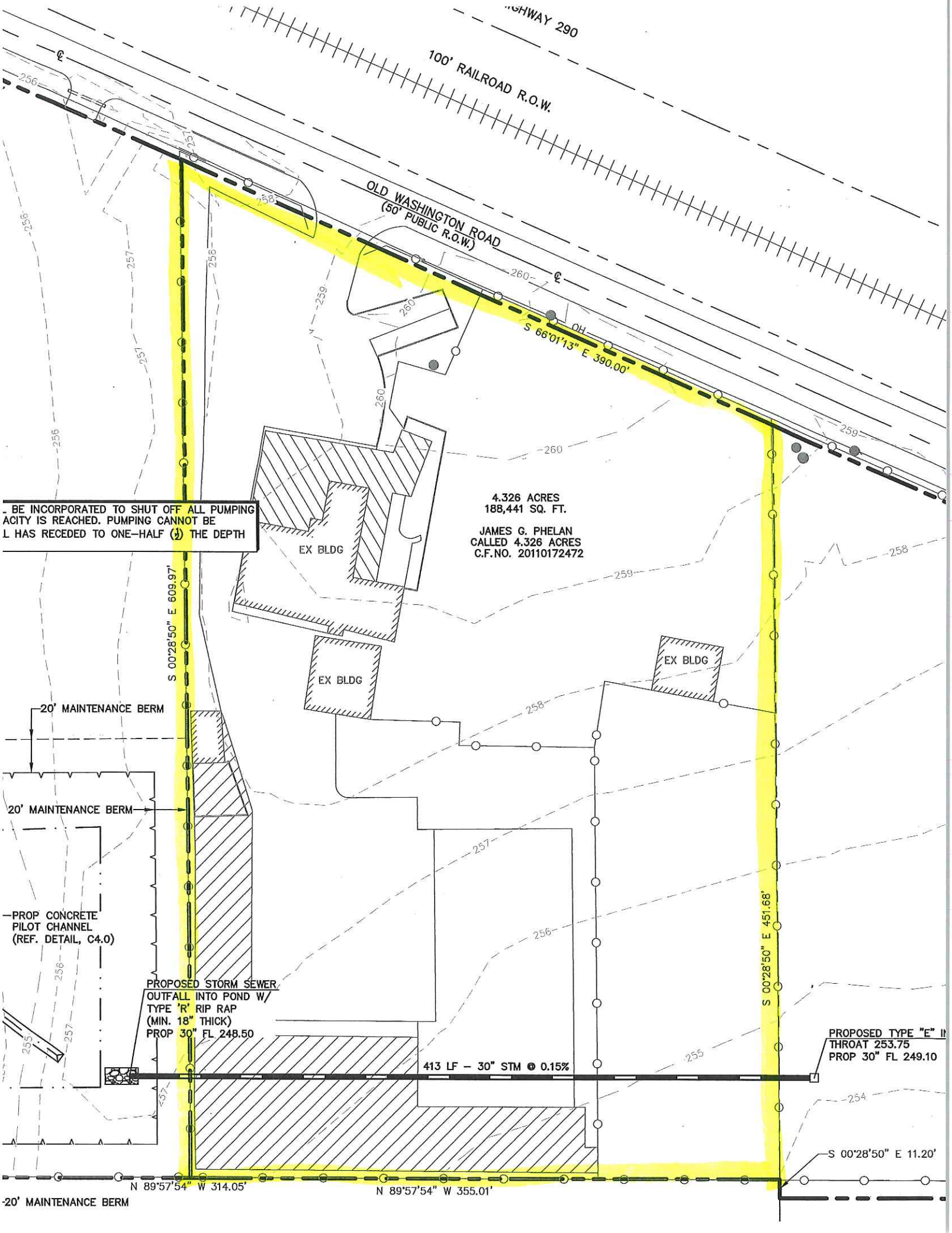

BE INCORPORATED TO SHUT OFF ALL PUMPING
ACITY IS REACHED. PUMPING CANNOT BE
L HAS RECEDED TO ONE-HALF (½) THE DEPTH