
















SQUIRREL CREEK RD

EAST SQUIRREL CREEK

Date: 03.05.18
Data Source: TNRIS, ArcBruTile

- | | | | | |
|---|--|--|--|--|
|  Barn |  Feeder |  Water Storage Tank |  Fence |  Pond/Tank |
|  Blind |  Main House |  Well |  Primary Road |  Property Boundary |
|  Boat Dock |  Trough |  Windmill |  Creek | |
| | | |  Stream, Intermittent | |



0 500 1,000 2,000 Feet