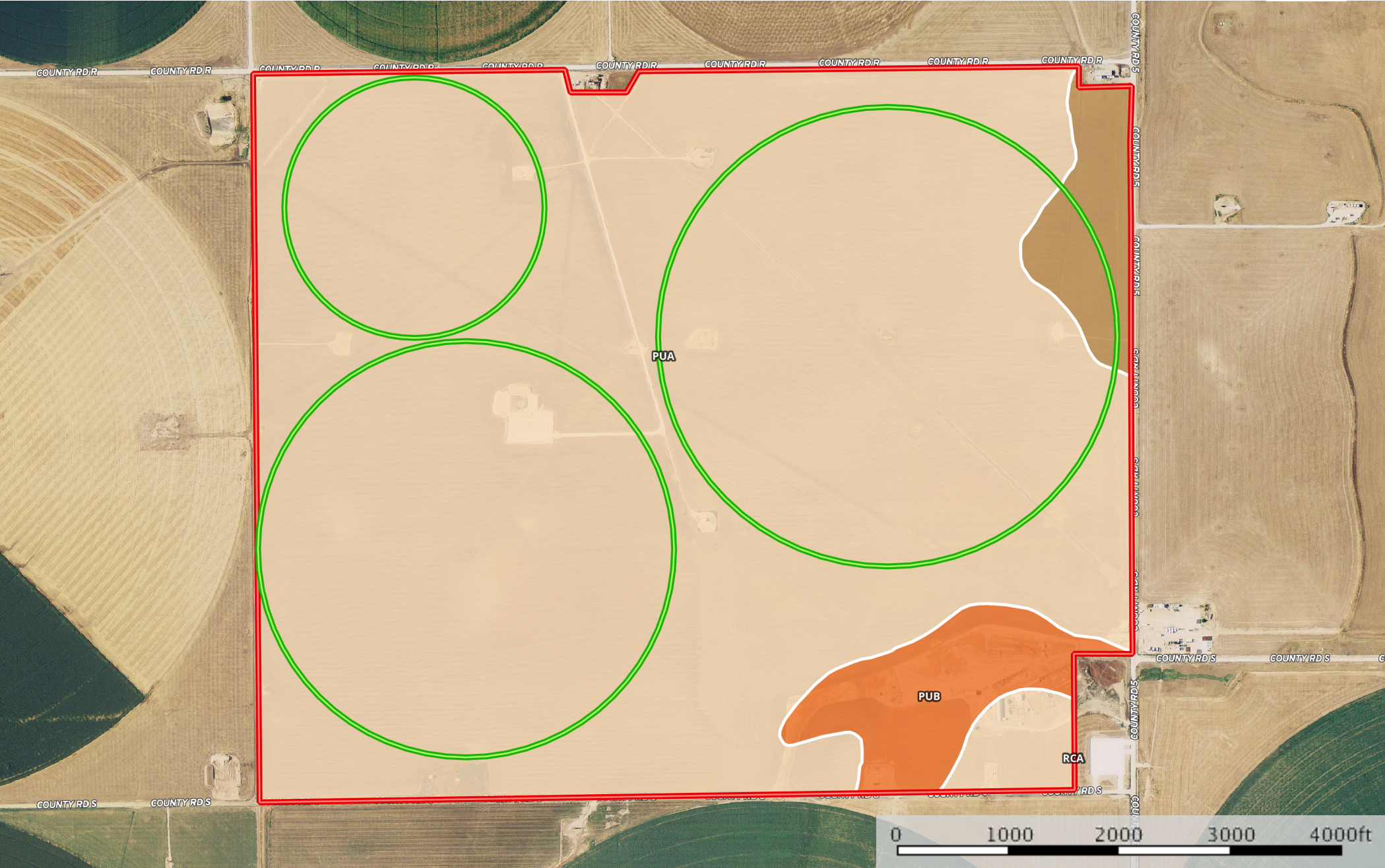


Swink Farms
Ochiltree County, Texas, 640 AC +/-











 Pivot  Boundary

SOIL CODE	SOIL DESCRIPTION	ACRES	%	CAP
RcA	Darrouzett clay loam, 0 to 1 percent slopes	24.8	3.28	3e
PuB	Sherm clay loam, 1 to 3 percent slopes	36.4	4.82	3e
PuA	Sherm clay loam, 0 to 1 percent slopes	694.9	91.9	3e
TOTALS		756.2	100%	3.0

Capability Legend

Increased Limitations and Hazards

Decreased Adaptability and Freedom of Choice Users

Land, Capability Class(non-irrigated)								
	1	2	3	4	5	6	7	8
'Wild Life'	•	•	•	•	•	•	•	•
Forestry	•	•	•	•	•	•	•	
Limited	•	•	•	•	•	•	•	
Moderate	•	•	•	•	•	•		
Intense	•	•	•	•	•			
Limited	•	•	•	•				
Moderate	•	•	•					
Intense	•	•						
Very Intense	•							

Grazing Cultivation

(c) climatic limitations (e) susceptibility to erosion

(s) soil limitations within the rooting zone (w) excess of water