

- Barn
- Marker
- Fence
- Boundary
- Stream, Intermittent
- River/Creek
- Water Body

|  Boundary 201.6 ac

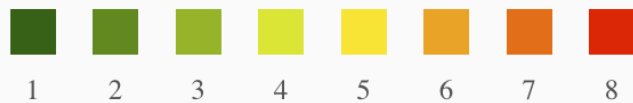
SOIL CODE	SOIL DESCRIPTION	ACRES	%	CAP
FrB	Frelsburg clay, 1 to 3 percent slopes	52.5	26.03	4e
HvB	Hallettsville fine sandy loam, 1 to 3 percent slopes	0.2	0.09	2e
LaD	Latium clay, 3 to 8 percent slopes	109.3	54.21	4e
LaD3	Latium clay, 5 to 15 percent slopes, severely eroded	39.6	19.66	6e
TOTALS		201.6	100%	4.39

Capability Legend


Increased Limitations and Hazards

Decreased Adaptability and Freedom of Choice Users


Land, Capability
Class(non-irrigated)




'Wild Life'




Forestry




Limited



Moderate



Intense



Limited



Moderate



Intense



Very Intense



Grazing Cultivation

(c) climatic limitations (e) susceptibility to erosion

(s) soil limitations within the rooting zone (w) excess of water