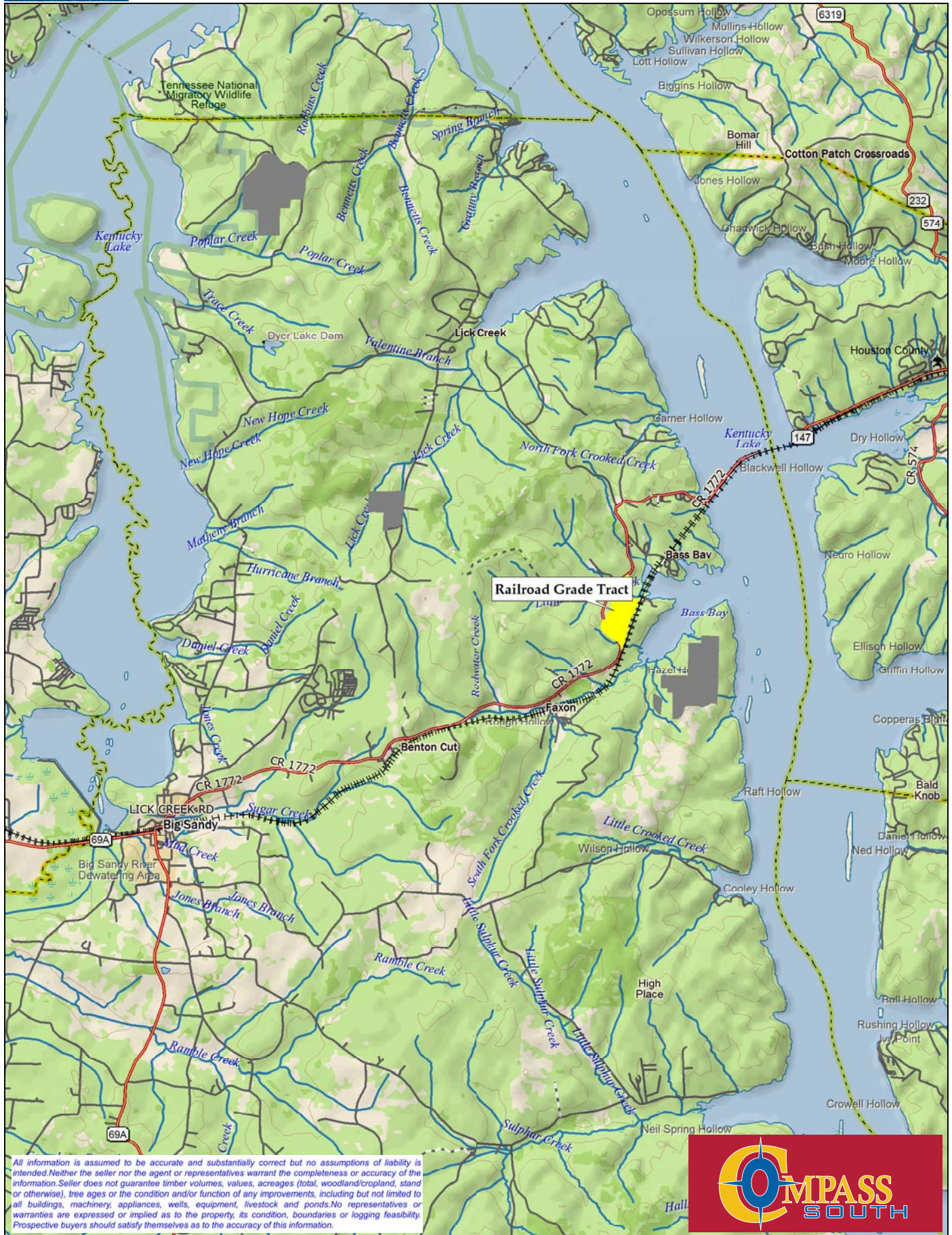


Data use subject to license.

© DeLorme. XMap® 5.2 GIS Enterprise.

www.delorme.com






Data use subject to license.

© DeLorme. XMap® 5.2 GIS Enterprise.

www.delorme.com



Railroad Grade Tract +/- 125 Acres



Compass South, Inc.



TIMBERVEST

Accounting #014817
Mapping #014817

Railroad Grade

Compartment 1

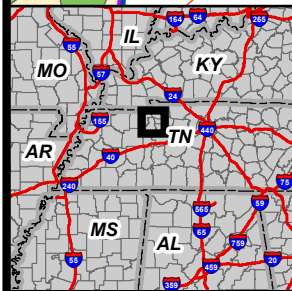
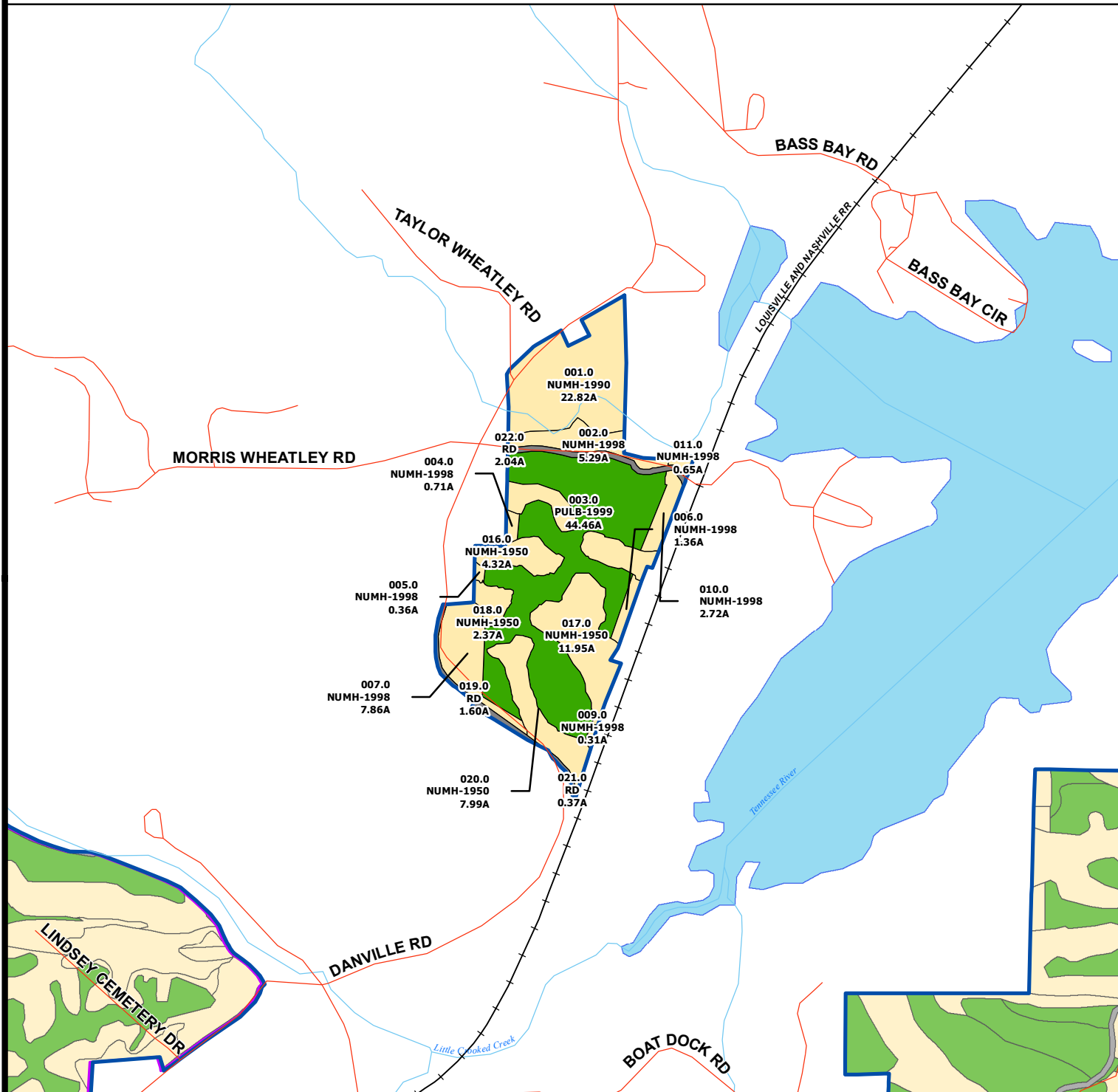
Benton County, TN

124.27 Acres

Timbervest Partners III, LP
TN Select Purchase Unit



0 1,320 Feet



Stand Nomenclature	
Stand # Description Acres	
Stand Origin	(N) (B) (MH) / (MP) - (74)
Land Type	(B) Bottomland (L) Lowland (U) Upland (O) Old Field (S) Slope
Dominant Species	
Secondary Species	
Year of Origin	

Note:

- Road polygons are not annotated
- Stand type acres report restricted to compartment area of interest
- Road data is not digitized and has been provided via ESRI data & maps 9.3.1 datasets.

Stand Types	
	Gate
	Thinned
	Cutover
	Natural Bottomland
	Natural Irrigated
	Natural Lowland
	Natural Slope
	Natural Upland (75.80 ac)
	Non Forested
	Non Timbered (4.01 ac)
	Planted Lowland
	Planted Upland (44.46 ac)

