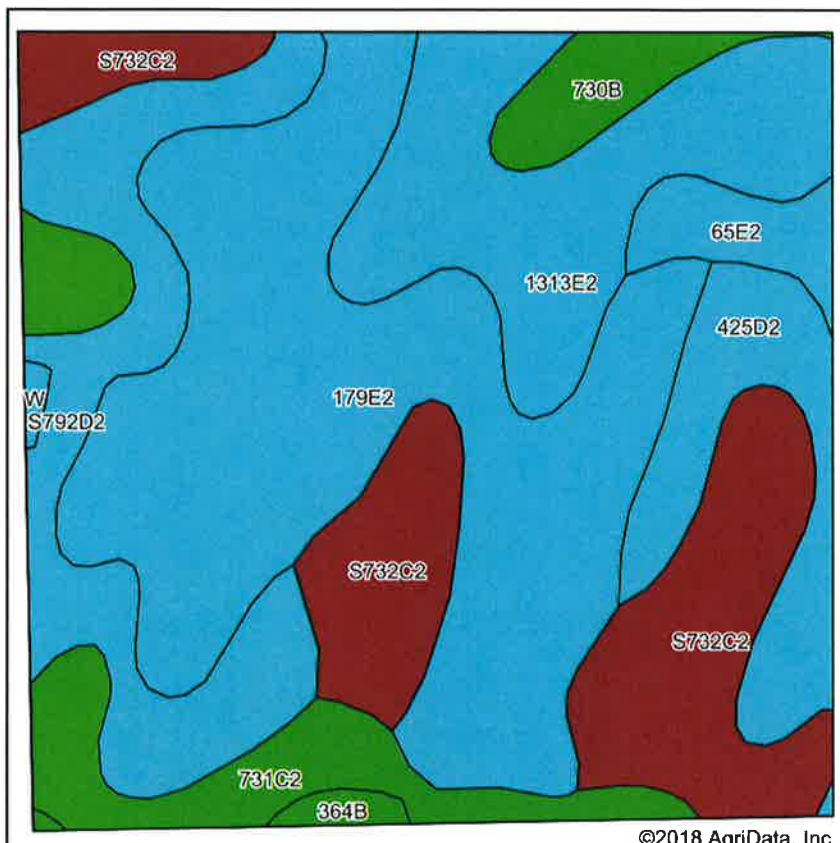
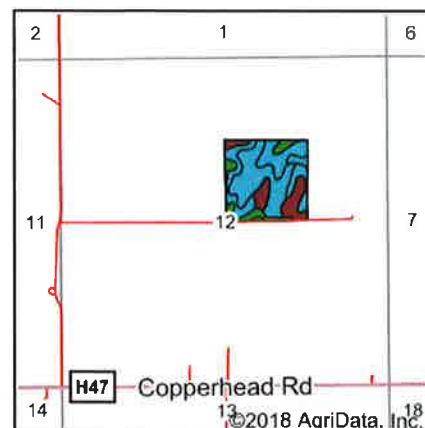


Soils Map



Soils data provided by USDA and NRCS.




State: **Iowa**
 County: **Wapello**
 Location: **12-71N-15W**
 Township: **Adams**
 Acres: **39.27**
 Date: **7/20/2018**

Hawkeye Farm Mgmt & Real Estate

22 N Main, Albia IA Phone: 541-932-7796
 Email: hawkeye@uciowa.com
 On the web: www.uciowa.com
 www.hawkeyefarm.com

Maps Provided By:
surety
 CUSTOMIZED ONLINE MAPPING
 © AgriData, Inc. 2018 www.AgriDataInc.com



Area Symbol: IA179, Soil Area Version: 25

Code	Soil Description	Acres	Percent of field	CSR2 Legend	Non-Irr Class *c	CSR2**	CSR
179E2	Gara loam, 14 to 18 percent slopes, moderately eroded	13.42	34.2%		Vle	24	33
S732C2	Weller silty clay loam, 5 to 9 percent slopes, moderately eroded	6.82	17.4%		IIIe	59	
1313E2	Munterville silt loam, 9 to 18 percent slopes, moderately eroded	5.51	14.0%		Vle	22	5
S792D2	Armstrong loam, 9 to 14 percent slopes, moderately eroded	5.08	12.9%		IVe	26	
731C2	Pershing silty clay loam, 5 to 9 percent slopes, moderately eroded	3.11	7.9%		IIIe	62	40
425D2	Keswick loam, 9 to 14 percent slopes, moderately eroded	2.82	7.2%		IVe	9	5
730B	Nodaway-Cantril complex, 2 to 5 percent slopes	1.11	2.8%		IIw	80	63
65E2	Lindley loam, 14 to 18 percent slopes, moderately eroded	1.03	2.6%		Vle	29	28
364B	Grundy silt loam, 2 to 5 percent slopes	0.27	0.7%		Ile	74	75
W	Water	0.10	0.3%			0	0
Weighted Average						34	*-

**IA has updated the CSR values for each county to CSR2.

*- CSR weighted average cannot be calculated on the current soils data, use prior data version for csr values.

*c: Using Capabilities Class Dominant Condition Aggregation Method

Soils data provided by USDA and NRCS.