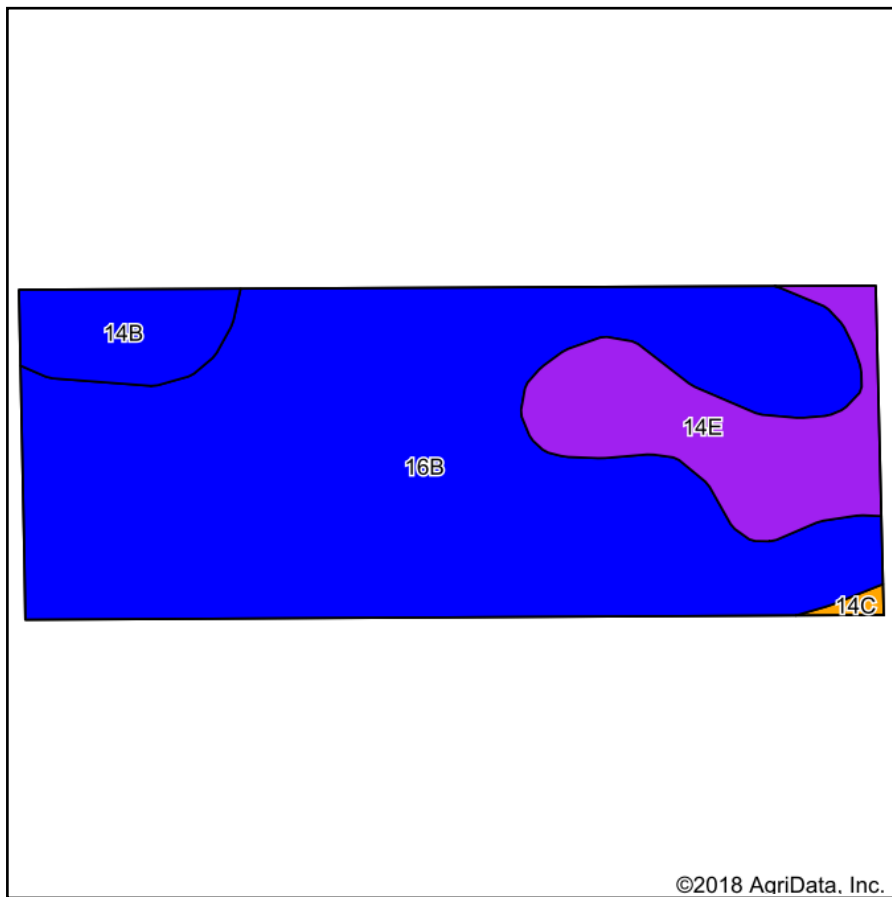
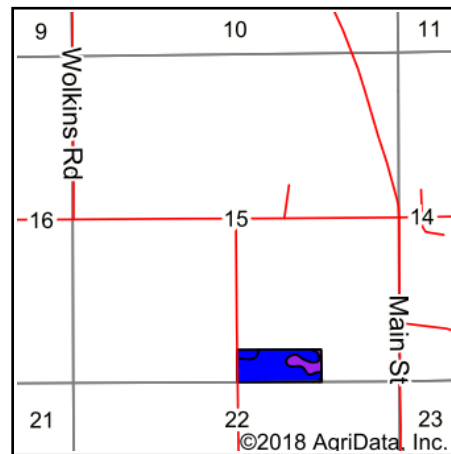


# Soils Map



Soils data provided by USDA and NRCS.



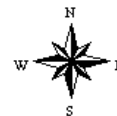
State: **Michigan**  
 County: **Berrien**  
 Location: **15-7S-18W**  
 Township: **Buchanan**  
 Acres: **16.45**  
 Date: **11/12/2018**



Maps Provided By:



© AgriData, Inc. 2018



## Area Symbol: MI021, Soil Area Version: 13

Code	Soil Description	Acres	Percent of field	Non-Irr Class Legend	Non-Irr Class *c	Corn	Corn silage	Grass legume hay	Orchardgrass alfalfa hay	Soybeans	Tall fescue	Winter wheat
16B	Crosier silt loam, 0 to 4 percent slopes	12.87	78.2%		IIw	120		4		42	8	54
14E	Riddles loam, 18 to 45 percent slopes	2.44	14.8%		VIe				1.6		3.2	28
14B	Riddles loam, 2 to 6 percent slopes	1.07	6.5%		Ile	110	20		3.6	38	7.2	50
14C	Riddles loam, 6 to 12 percent slopes	0.07	0.4%		IIIe	105	19		3.5	37	7	47
<b>Weighted Average</b>						<b>101.5</b>	<b>1.4</b>	<b>3.1</b>	<b>0.5</b>	<b>35.5</b>	<b>7.2</b>	<b>49.9</b>

\*c: Using Capabilities Class Dominant Condition Aggregation Method

Soils data provided by USDA and NRCS.