



# TEXAS ASSOCIATION OF REALTORS® SELLER'S DISCLOSURE NOTICE

©Texas Association of REALTORS®, Inc. 2016

Section 5.008, Property Code requires a seller of residential property of not more than one dwelling unit to deliver a Seller's Disclosure Notice to a buyer on or before the effective date of a contract. This form complies with and contains additional disclosures which exceed the minimum disclosures required by the Code.

CONCERNING THE PROPERTY AT

6116 N Hwy 83  
Carrizo Springs, Tx 78834

THIS NOTICE IS A DISCLOSURE OF SELLER'S KNOWLEDGE OF THE CONDITION OF THE PROPERTY AS OF THE DATE SIGNED BY SELLER AND IS NOT A SUBSTITUTE FOR ANY INSPECTIONS OR WARRANTIES THE BUYER MAY WISH TO OBTAIN. IT IS NOT A WARRANTY OF ANY KIND BY SELLER, SELLER'S AGENTS, OR ANY OTHER AGENT.

Seller    is ☒ is not occupying the Property. If unoccupied (by Seller), how long since Seller has occupied the Property? 6 months or    never occupied the Property

## Section 1. The Property has the items marked below: (Mark Yes (Y), No (N), or Unknown (U).)

This notice does not establish the items to be conveyed. The contract will determine which items will & will not convey.

Item	Y	N	U
Cable TV Wiring			<input checked="" type="checkbox"/>
Carbon Monoxide Det.			<input checked="" type="checkbox"/>
Ceiling Fans	<input checked="" type="checkbox"/>		
Cooktop	<input checked="" type="checkbox"/>		
Dishwasher			<input checked="" type="checkbox"/>
Disposal	<input checked="" type="checkbox"/>		
Emergency Escape Ladder(s)			<input checked="" type="checkbox"/>
Exhaust Fans			<input checked="" type="checkbox"/>
Fences	<input checked="" type="checkbox"/>		
Fire Detection Equip.			<input checked="" type="checkbox"/>
French Drain			<input checked="" type="checkbox"/>
Gas Fixtures			<input checked="" type="checkbox"/>
Natural Gas Lines			<input checked="" type="checkbox"/>

Item	Y	N	U
Liquid Propane Gas:			<input checked="" type="checkbox"/>
-LP Community (Captive)			<input checked="" type="checkbox"/>
-LP on Property			<input checked="" type="checkbox"/>
Hot Tub			<input checked="" type="checkbox"/>
Intercom System			<input checked="" type="checkbox"/>
Microwave			<input checked="" type="checkbox"/>
Outdoor Grill			<input checked="" type="checkbox"/>
Patio/Decking	<input checked="" type="checkbox"/>		
Plumbing System	<input checked="" type="checkbox"/>		
Pool			<input checked="" type="checkbox"/>
Pool Equipment			<input checked="" type="checkbox"/>
Pool Maint. Accessories			<input checked="" type="checkbox"/>
Pool Heater			<input checked="" type="checkbox"/>

Item	Y	N	U
Pump: sump grinder			<input checked="" type="checkbox"/>
Rain Gutters			<input checked="" type="checkbox"/>
Range/Stove	<input checked="" type="checkbox"/>		
Roof/Attic Vents			<input checked="" type="checkbox"/>
Sauna			<input checked="" type="checkbox"/>
Smoke Detector			<input checked="" type="checkbox"/>
Smoke Detector - Hearing Impaired			<input checked="" type="checkbox"/>
Spa			<input checked="" type="checkbox"/>
Trash Compactor			<input checked="" type="checkbox"/>
TV Antenna			<input checked="" type="checkbox"/>
Washer/Dryer Hookup	<input checked="" type="checkbox"/>		
Window Screens			<input checked="" type="checkbox"/>
Public Sewer System			<input checked="" type="checkbox"/>

Item	Y	N	U	Additional Information
Central A/C	<input checked="" type="checkbox"/>			electric gas number of units: <u>          </u>
Evaporative Coolers		<input checked="" type="checkbox"/>		number of units: <u>          </u>
Wall/Window AC Units		<input checked="" type="checkbox"/>		number of units: <u>          </u>
Attic Fan(s)		<input checked="" type="checkbox"/>		if yes, describe: <u>          </u>
Central Heat	<input checked="" type="checkbox"/>			electric gas number of units: <u>          </u>
Other Heat		<input checked="" type="checkbox"/>		if yes, describe: <u>          </u>
Oven	<input checked="" type="checkbox"/>			number of ovens: <u>          </u> electric gas other: <u>          </u>
Fireplace & Chimney		<input checked="" type="checkbox"/>		wood gas logs mock other: <u>          </u>
Carport	<input checked="" type="checkbox"/>			attached not attached <u>          </u>
Garage		<input checked="" type="checkbox"/>		attached not attached <u>          </u>
Garage Door Openers		<input checked="" type="checkbox"/>		number of units: <u>          </u> number of remotes: <u>          </u>
Satellite Dish & Controls		<input checked="" type="checkbox"/>		owned lease from: <u>          </u>
Security System		<input checked="" type="checkbox"/>		owned lease from: <u>          </u>
Water Heater	<input checked="" type="checkbox"/>			electric gas other: <u>          </u> number of units: <u>          </u>
Water Softener		<input checked="" type="checkbox"/>		owned lease from: <u>          </u>
Underground Lawn Sprinkler		<input checked="" type="checkbox"/>		automatic manual areas covered: <u>          </u>
Septic / On-Site Sewer Facility	<input checked="" type="checkbox"/>			if yes, attach Information About On-Site Sewer Facility (TAR-1407)

(TAR-1406) 01-01-16

M&M Ranch Land Investments, 126 N. Broadway Merton, TX 76941  
Michelle Dolan-Rushing

Initialed by: Buyer:            and Seller:           

Produced with zipForm® by zipLogix 18070 Fifteen Mile Road, Fraser, Michigan 48026 Phone: (315)234-3677 Fax:            www.ziplogix.com

Page 1 of 5  
Terra OFS vacant



Concerning the Property at \_\_\_\_\_

6116 N Hwy 83  
Carrizo Springs, Tx 78834

Water supply provided by: city ☒ well MUD ☐ co-op ☐ unknown ☐ other: \_\_\_\_\_

Was the Property built before 1978? yes ☒ no ☐ unknown ☐

(If yes, complete, sign, and attach TAR-1906 concerning lead-based paint hazards).

Roof Type: Shingle Age: 20 years (approximate)  
Is there an overlay roof covering on the Property (shingles or roof covering placed over existing shingles or roof covering)? yes ☐ no ☒ unknown ☐

Are you (Seller) aware of any of the items listed in this Section 1 that are not in working condition, that have defects, or are need of repair? yes ☒ no ☐ If yes, describe (attach additional sheets if necessary): \_\_\_\_\_

Section 2. Are you (Seller) aware of any defects or malfunctions in any of the following?: (Mark Yes (Y) if you are aware and No (N) if you are not aware.)

Item	Y	N
Basement		<input checked="" type="checkbox"/>
Ceilings		<input checked="" type="checkbox"/>
Doors		<input checked="" type="checkbox"/>
Driveways		<input checked="" type="checkbox"/>
Electrical Systems		<input checked="" type="checkbox"/>
Exterior Walls		<input checked="" type="checkbox"/>

Item	Y	N
Floors		<input checked="" type="checkbox"/>
Foundation / Slab(s)		<input checked="" type="checkbox"/>
Interior Walls		<input checked="" type="checkbox"/>
Lighting Fixtures		<input checked="" type="checkbox"/>
Plumbing Systems		<input checked="" type="checkbox"/>
Roof		<input checked="" type="checkbox"/>

Item	Y	N
Sidewalks		<input checked="" type="checkbox"/>
Walls / Fences		<input checked="" type="checkbox"/>
Windows		<input checked="" type="checkbox"/>
Other Structural Components		<input checked="" type="checkbox"/>

If the answer to any of the items in Section 2 is yes, explain (attach additional sheets if necessary): \_\_\_\_\_

Section 3. Are you (Seller) aware of any of the following conditions: (Mark Yes (Y) if you are aware and No (N) if you are not aware.)

Condition	Y	N
Aluminum Wiring		<input checked="" type="checkbox"/>
Asbestos Components		<input checked="" type="checkbox"/>
Diseased Trees: <u>oak wilt</u>		<input checked="" type="checkbox"/>
Endangered Species/Habitat on Property		<input checked="" type="checkbox"/>
Fault Lines		<input checked="" type="checkbox"/>
Hazardous or Toxic Waste		<input checked="" type="checkbox"/>
Improper Drainage		<input checked="" type="checkbox"/>
Intermittent or Weather Springs		<input checked="" type="checkbox"/>
Landfill		<input checked="" type="checkbox"/>
Lead-Based Paint or Lead-Based Pt. Hazards		<input checked="" type="checkbox"/>
Encroachments onto the Property		<input checked="" type="checkbox"/>
Improvements encroaching on others' property		<input checked="" type="checkbox"/>
Located in 100-year Floodplain		<input checked="" type="checkbox"/>
Located in Floodway		<input checked="" type="checkbox"/>
Present Flood Ins. Coverage (If yes, attach TAR-1414)		<input checked="" type="checkbox"/>
Previous Flooding into the Structures		<input checked="" type="checkbox"/>
Previous Flooding onto the Property		<input checked="" type="checkbox"/>
Located in Historic District		<input checked="" type="checkbox"/>
Historic Property Designation		<input checked="" type="checkbox"/>
Previous Use of Premises for Manufacture of Methamphetamine		<input checked="" type="checkbox"/>

Condition	Y	N
Previous Foundation Repairs		<input checked="" type="checkbox"/>
Previous Roof Repairs		<input checked="" type="checkbox"/>
Other Structural Repairs		<input checked="" type="checkbox"/>
Radon Gas		<input checked="" type="checkbox"/>
Settling		<input checked="" type="checkbox"/>
Soil Movement		<input checked="" type="checkbox"/>
Subsurface Structure or Pits		<input checked="" type="checkbox"/>
Underground Storage Tanks		<input checked="" type="checkbox"/>
Unplatted Easements		<input checked="" type="checkbox"/>
Unrecorded Easements		<input checked="" type="checkbox"/>
Urea-formaldehyde Insulation		<input checked="" type="checkbox"/>
Water Penetration		<input checked="" type="checkbox"/>
Wetlands on Property		<input checked="" type="checkbox"/>
Wood Rot		<input checked="" type="checkbox"/>
Active infestation of termites or other wood destroying insects (WDI)		<input checked="" type="checkbox"/>
Previous treatment for termites or WDI		<input checked="" type="checkbox"/>
Previous termite or WDI damage repaired		<input checked="" type="checkbox"/>
Previous Fires		<input checked="" type="checkbox"/>
Termite or WDI damage needing repair		<input checked="" type="checkbox"/>
Single Blockable Main Drain in Pool/Hot Tub/Spa*		<input checked="" type="checkbox"/>

(TAR-1406) 01-01-16

Initialed by: Buyer: \_\_\_\_\_ and Seller: [Signature]  
Produced with zipForm® by zipLogix 18070 Fifteen Mile Road, Fraser, Michigan 48026 [www.ziplogix.com](http://www.ziplogix.com)



Concerning the Property at \_\_\_\_\_

6116 N Hwy 83  
Carrizo Springs, Tx 78834

If the answer to any of the items in Section 3 is yes, explain (attach additional sheets if necessary): \_\_\_\_\_

\*A single blockable main drain may cause a suction entrapment hazard for an individual.

Section 4. Are you (Seller) aware of any item, equipment, or system in or on the Property that is in need of repair, which has not been previously disclosed in this notice? ☒ yes ☐ no If yes, explain (attach additional sheets if necessary): Trailer house is in below average condition

Section 5. Are you (Seller) aware of any of the following (Mark Yes (Y) if you are aware. Mark No (N) if you are not aware.)

Y N

☒ Room additions, structural modifications, or other alterations or repairs made without necessary permits or not in compliance with building codes in effect at the time.

☒ Homeowners' associations or maintenance fees or assessments. If yes, complete the following:

Name of association: \_\_\_\_\_

Manager's name: \_\_\_\_\_

Phone: \_\_\_\_\_

Fees or assessments are: \$ \_\_\_\_\_ per \_\_\_\_\_ and are: ☐ mandatory ☐ voluntary

Any unpaid fees or assessment for the Property? ☐ yes (\$ \_\_\_\_\_) ☐ no

If the Property is in more than one association, provide information about the other associations below or attach information to this notice.

☒ Any common area (facilities such as pools, tennis courts, walkways, or other) co-owned in undivided interest with others. If yes, complete the following:

Any optional user fees for common facilities charged? ☐ yes ☐ no If yes, describe: \_\_\_\_\_

☒ Any notices of violations of deed restrictions or governmental ordinances affecting the condition or use of the Property.

☒ Any lawsuits or other legal proceedings directly or indirectly affecting the Property. (Includes, but is not limited to: divorce, foreclosure, heirship, bankruptcy, and taxes.)

☐ Any death on the Property except for those deaths caused by: natural causes, suicide, or accident unrelated to the condition of the Property.

☒ Any condition on the Property which materially affects the health or safety of an individual.

☒ Any repairs or treatments, other than routine maintenance, made to the Property to remediate environmental hazards such as asbestos, radon, lead-based paint, urea-formaldehyde, or mold.

If yes, attach any certificates or other documentation identifying the extent of the remediation (for example, certificate of mold remediation or other remediation).

☒ Any rainwater harvesting system located on the Property that is larger than 500 gallons and that uses a public water supply as an auxiliary water source.

☒ The Property is located in a propane gas system service area owned by a propane distribution system retailer.

☒ Any portion of the Property that is located in a groundwater conservation district or a subsidence district.

(TAR-1406) 01-01-16

Initialed by: Buyer: \_\_\_\_\_ and Seller: [Signature]

Produced with zipForm® by zipLogix 18070 Fifteen Mile Road, Fraser, Michigan 48026 [www.zipLogix.com](http://www.zipLogix.com)

Page 3 of 5

Terra OFS vacant

Concerning the Property at \_\_\_\_\_

6116 N Hwy 83  
Carrizo Springs, Tx 78834

If the answer to any of the items in Section 5 is yes, explain (attach additional sheets if necessary): \_\_\_\_\_  
\_\_\_\_\_  
\_\_\_\_\_  
\_\_\_\_\_

Section 6. Seller ☒ has \_\_\_\_\_ has not attached a survey of the Property.

Section 7. Within the last 4 years, have you (Seller) received any written inspection reports from persons who regularly provide inspections and who are either licensed as inspectors or otherwise permitted by law to perform inspections? ☐ yes ☒ no If yes, attach copies and complete the following:

Inspection Date	Type	Name of Inspector	No. of Pages

*Note: A buyer should not rely on the above-cited reports as a reflection of the current condition of the Property. A buyer should obtain inspections from inspectors chosen by the buyer.*

Section 8. Check any tax exemption(s) which you (Seller) currently claim for the Property:

☐ Homestead ☐ Senior Citizen ☐ Disabled  
☐ Wildlife Management ☐ Agricultural ☐ Disabled Veteran  
☐ Other: \_\_\_\_\_ ☐ Unknown

Section 9. Have you (Seller) ever filed a claim for damage to the Property with any insurance provider? ☐ yes ☒ no


Section 10. Have you (Seller) ever received proceeds for a claim for damage to the Property (for example, an insurance claim or a settlement or award in a legal proceeding) and not used the proceeds to make the repairs for which the claim was made? ☐ yes ☒ no If yes, explain: \_\_\_\_\_  
\_\_\_\_\_  
\_\_\_\_\_

Section 11. Does the property have working smoke detectors installed in accordance with the smoke detector requirements of Chapter 766 of the Health and Safety Code? ☒ unknown ☐ no ☐ yes. If no or unknown, explain. (Attach additional sheets if necessary): \_\_\_\_\_  
\_\_\_\_\_  
\_\_\_\_\_

*\*Chapter 766 of the Health and Safety Code requires one-family or two-family dwellings to have working smoke detectors installed in accordance with the requirements of the building code in effect in the area in which the dwelling is located, including performance, location, and power source requirements. If you do not know the building code requirements in effect in your area, you may check unknown above or contact your local building official for more information.*

*A buyer may require a seller to install smoke detectors for the hearing impaired if: (1) the buyer or a member of the buyer's family who will reside in the dwelling is hearing-impaired; (2) the buyer gives the seller written evidence of the hearing impairment from a licensed physician; and (3) within 10 days after the effective date, the buyer makes a written request for the seller to install smoke detectors for the hearing-impaired and specifies the locations for installation. The parties may agree who will bear the cost of installing the smoke detectors and which brand of smoke detectors to install.*

(TAR-1406) 01-01-16

Initialed by: Buyer: \_\_\_\_\_ and Seller:  \_\_\_\_\_  
Produced with zipForm® by zipLogix 18070 Fifteen Mile Road, Fraser, Michigan 48026 [www.ziplogix.com](http://www.ziplogix.com)



Concerning the Property at \_\_\_\_\_

6116 N Hwy 83  
Carrizo Springs, Tx 78834

Seller acknowledges that the statements in this notice are true to the best of Seller's belief and that no person, including the broker(s), has instructed or influenced Seller to provide inaccurate information or to omit any material information.

Signature of Seller \_\_\_\_\_

Date \_\_\_\_\_

Signature of Seller \_\_\_\_\_

Date \_\_\_\_\_

Printed Name: \_\_\_\_\_

Printed Name: \_\_\_\_\_

**ADDITIONAL NOTICES TO BUYER:**

- (1) The Texas Department of Public Safety maintains a database that the public may search, at no cost, to determine if registered sex offenders are located in certain zip code areas. To search the database, visit [www.txdps.state.tx.us](http://www.txdps.state.tx.us). For information concerning past criminal activity in certain areas or neighborhoods, contact the local police department.
- (2) If the property is located in a coastal area that is seaward of the Gulf Intracoastal Waterway or within 1,000 feet of the mean high tide bordering the Gulf of Mexico, the property may be subject to the Open Beaches Act or the Dune Protection Act (Chapter 61 or 63, Natural Resources Code, respectively) and a beachfront construction certificate or dune protection permit may be required for repairs or improvements. Contact the local government with ordinance authority over construction adjacent to public beaches for more information.
- (3) If you are basing your offers on square footage, measurements, or boundaries, you should have those items independently measured to verify any reported information.
- (4) The following providers currently provide service to the property:

Electric: \_\_\_\_\_  
Sewer: \_\_\_\_\_  
Water: \_\_\_\_\_  
Cable: \_\_\_\_\_  
Trash: \_\_\_\_\_  
Natural Gas: \_\_\_\_\_  
Phone Company: \_\_\_\_\_  
Propane: \_\_\_\_\_

phone #: \_\_\_\_\_  
phone #: \_\_\_\_\_  
phone #: \_\_\_\_\_  
phone #: \_\_\_\_\_  
phone #: \_\_\_\_\_  
phone #: \_\_\_\_\_  
phone #: \_\_\_\_\_

- (5) This Seller's Disclosure Notice was completed by Seller as of the date signed. The brokers have relied on this notice as true and correct and have no reason to believe it to be false or inaccurate. YOU ARE ENCOURAGED TO HAVE AN INSPECTOR OF YOUR CHOICE INSPECT THE PROPERTY.

The undersigned Buyer acknowledges receipt of the foregoing notice.

Signature of Buyer \_\_\_\_\_

Date \_\_\_\_\_

Signature of Buyer \_\_\_\_\_

Date \_\_\_\_\_

Printed Name: \_\_\_\_\_

Printed Name: \_\_\_\_\_





PROMULGATED BY THE TEXAS REAL ESTATE COMMISSION (TREC)

08-18-2014

**ADDENDUM FOR PROPERTY SUBJECT TO  
MANDATORY MEMBERSHIP IN A PROPERTY  
OWNERS ASSOCIATION**  
(NOT FOR USE WITH CONDOMINIUMS)  
**ADDENDUM TO CONTRACT CONCERNING THE PROPERTY AT**

6116 N Hwy 83

Carrizo Springs

(Street Address and City)

(Name of Property Owners Association, (Association) and Phone Number)

- A. SUBDIVISION INFORMATION:** "Subdivision Information" means: (i) a current copy of the restrictions applying to the subdivision and bylaws and rules of the Association, and (ii) a resale certificate, all of which are described by Section 207.003 of the Texas Property Code.

(Check only one box):

- ☐ 1. Within \_\_\_\_\_ days after the effective date of the contract, Seller shall obtain, pay for, and deliver the Subdivision Information to the Buyer. If Seller delivers the Subdivision Information, Buyer may terminate the contract within 3 days after Buyer receives the Subdivision Information or prior to closing, whichever occurs first, and the earnest money will be refunded to Buyer. If Buyer does not receive the Subdivision Information, Buyer, as Buyer's sole remedy, may terminate the contract at any time prior to closing and the earnest money will be refunded to Buyer.
- ☐ 2. Within \_\_\_\_\_ days after the effective date of the contract, Buyer shall obtain, pay for, and deliver a copy of the Subdivision Information to the Seller. If Buyer obtains the Subdivision Information within the time required, Buyer may terminate the contract within 3 days after Buyer receives the Subdivision Information or prior to closing, whichever occurs first, and the earnest money will be refunded to Buyer. If Buyer, due to factors beyond Buyer's control, is not able to obtain the Subdivision Information within the time required, Buyer may, as Buyer's sole remedy, terminate the contract within 3 days after the time required or prior to closing, whichever occurs first, and the earnest money will be refunded to Buyer.
- ☐ 3. Buyer has received and approved the Subdivision Information before signing the contract. Buyer ☐ does not require an updated resale certificate. If Buyer requires an updated resale certificate, Seller, at Buyer's expense, shall deliver it to Buyer within 10 days after receiving payment for the updated resale certificate from Buyer. Buyer may terminate this contract and the earnest money will be refunded to Buyer if Seller fails to deliver the updated resale certificate within the time required.
- ☐ 4. Buyer does not require delivery of the Subdivision Information.

The title company or its agent is authorized to act on behalf of the parties to obtain the Subdivision Information ONLY upon receipt of the required fee for the Subdivision Information from the party obligated to pay.

- B. MATERIAL CHANGES.** If Seller becomes aware of any material changes in the Subdivision Information, Seller shall promptly give notice to Buyer. Buyer may terminate the contract prior to closing by giving written notice to Seller if: (i) any of the Subdivision Information provided was not true; or (ii) any material adverse change in the Subdivision Information occurs prior to closing, and the earnest money will be refunded to Buyer.
- C. FEES:** Except as provided by Paragraphs A, D and E, Buyer shall pay any and all Association fees or other charges associated with the transfer of the Property not to exceed \$ \_\_\_\_\_ and Seller shall pay any excess.
- D. DEPOSITS FOR RESERVES:** Buyer shall pay any deposits for reserves required at closing by the Association.
- E. AUTHORIZATION:** Seller authorizes the Association to release and provide the Subdivision Information and any updated resale certificate if requested by the Buyer, the Title Company, or any broker to this sale. If Buyer does not require the Subdivision Information or an updated resale certificate, and the Title Company requires information from the Association (such as the status of dues, special assessments, violations of covenants and restrictions, and a waiver of any right of first refusal), ☐ Buyer ☐ Seller shall pay the Title Company the cost of obtaining the information prior to the Title Company ordering the information.

**NOTICE TO BUYER REGARDING REPAIRS BY THE ASSOCIATION:** The Association may have the sole responsibility to make certain repairs to the Property. If you are concerned about the condition of any part of the Property which the Association is required to repair, you should not sign the contract unless you are satisfied that the Association will make the desired repairs.

Buyer \_\_\_\_\_

*[Signature]* 4/28/17  
Seller Terra Oil Field Services, LLC Gabe Urban, CFO

Buyer \_\_\_\_\_

Seller \_\_\_\_\_

The form of this addendum has been approved by the Texas Real Estate Commission for use only with similarly approved or promulgated forms of contracts. Such approval relates to this contract form only. TREC forms are intended for use only by trained real estate licensees. No representation is made as to the legal validity or adequacy of any provision in any specific transactions. It is not intended for complex transactions. Texas Real Estate Commission, P.O. Box 12188, Austin, TX 78711-2188, (512) 936-3000 (www.trec.texas.gov) TREC No. 36-8. This form replaces TREC No. 36-7.

(TAR-1922) 08-18-2014

M&M Ranch Land Investments, 126 N. Broadway Mertz, TX 76941  
Michelle Dolan-Rushing

Produced with zipForm® by zipLogix 18070 Fifteen Mile Road, Fraser, Michigan 48026 [www.ziplogix.com](http://www.ziplogix.com)

Phone: (325)234-3677

Fax:

TREC NO. 36-8

Terra OFS vacant





TEXAS ASSOCIATION OF REALTORS®  
**INFORMATION ABOUT ON-SITE SEWER FACILITY**  
USE OF THIS FORM BY PERSONS WHO ARE NOT MEMBERS OF THE TEXAS ASSOCIATION OF REALTORS® IS NOT AUTHORIZED.  
 ©Texas Association of REALTORS®, Inc., 2004

CONCERNING THE PROPERTY AT

6116 N Hwy 83  
 Carrizo Springs, Tx 78834

**A. DESCRIPTION OF ON-SITE SEWER FACILITY ON PROPERTY:**

- (1) Type of Treatment System: ☒ Septic Tank ☐ Aerobic Treatment ☐ Unknown
- (2) Type of Distribution System: Leach lines ☐ Unknown
- (3) Approximate Location of Drain Field or Distribution System: Middle of property ☐ Unknown
- (4) Installer: \_\_\_\_\_ ☒ Unknown
- (5) Approximate Age: 4 years ☐ Unknown

**B. MAINTENANCE INFORMATION:**

- (1) Is Seller aware of any maintenance contract in effect for the on-site sewer facility? ☐ Yes ☒ No  
 If yes, name of maintenance contractor: \_\_\_\_\_  
 Phone: \_\_\_\_\_ contract expiration date: \_\_\_\_\_  
*Maintenance contracts must be in effect to operate aerobic treatment and certain non-standard on-site sewer facilities.)*
- (2) Approximate date any tanks were last pumped? N/A
- (3) Is Seller aware of any defect or malfunction in the on-site sewer facility? ☐ Yes ☒ No  
 If yes, explain: \_\_\_\_\_
- (4) Does Seller have manufacturer or warranty information available for review? ☐ Yes ☒ No

**C. PLANNING MATERIALS, PERMITS, AND CONTRACTS:**

- (1) The following items concerning the on-site sewer facility are attached:  
☐ planning materials ☐ permit for original installation ☐ final inspection when OSSF was installed  
☐ maintenance contract ☐ manufacturer information ☐ warranty information
- (2) "Planning materials" are the supporting materials that describe the on-site sewer facility that are submitted to the permitting authority in order to obtain a permit to install the on-site sewer facility.
- (3) It may be necessary for a buyer to have the permit to operate an on-site sewer facility transferred to the buyer.

(TAR-1407) 1-7-04


Initialed for Identification by Buyer \_\_\_\_\_ and Seller [Signature]

Page 1 of 2

**D. INFORMATION FROM GOVERNMENTAL AGENCIES:** Pamphlets describing on-site sewer facilities are available from the Texas Agricultural Extension Service. Information in the following table was obtained from Texas Commission on Environmental Quality (TCEQ) on 10/24/2002. The table estimates daily wastewater usage rates. Actual water usage data or other methods for calculating may be used if accurate and acceptable to TCEQ.

<u>Facility</u>	<u>Usage (gal/day) without water- saving devices</u>	<u>Usage (gal/day) with water- saving devices</u>
Single family dwelling (1-2 bedrooms; less than 1,500 sf)	225	180
Single family dwelling (3 bedrooms; less than 2,500 sf)	300	240
Single family dwelling (4 bedrooms; less than 3,500 sf)	375	300
Single family dwelling (5 bedrooms; less than 4,500 sf)	450	360
Single family dwelling (6 bedrooms; less than 5,500 sf)	525	420
Mobile home, condo, or townhouse (1-2 bedroom)	225	180
Mobile home, condo, or townhouse (each add'l bedroom)	75	60

This document is not a substitute for any inspections or warranties. This document was completed to the best of Seller's knowledge and belief on the date signed. Seller and real estate agents are not experts about on-site sewer facilities. Buyer is encouraged to have the on-site sewer facility inspected by an inspector of Buyer's choice.

 4/28/17  
Signature of Seller Date  
Terra Oil Field Services, LLC Gabe Urban, CFO

\_\_\_\_\_  
Signature of Seller Date

Receipt acknowledged by:

\_\_\_\_\_  
Signature of Buyer Date

\_\_\_\_\_  
Signature of Buyer Date





TEXAS ASSOCIATION OF REALTORS®  
**INFORMATION ABOUT SPECIAL FLOOD HAZARD AREAS**

USE OF THIS FORM BY PERSONS WHO ARE NOT MEMBERS OF THE TEXAS ASSOCIATION OF REALTORS® IS NOT AUTHORIZED.  
©Texas Association of REALTORS®, Inc., 2014

CONCERNING THE PROPERTY AT

6116 N Hwy 83  
Carrizo Springs, Tx 78834

**A. FLOOD AREAS:**

- (1) The Federal Emergency Management Agency (FEMA) designates areas that have a high risk of flooding as special flood hazard areas.
- (2) A property that is in a special flood hazard area lies in a "V-Zone" or "A-Zone" as noted on flood insurance rate maps. Both V-Zone and A-Zone areas are areas with high risk of flooding.
- (3) Some properties may also lie in the "floodway" which is the channel of a river or other watercourse and the adjacent land areas that must be reserved in order to discharge a flood under FEMA rules. Communities must regulate development in these floodways.

**B. AVAILABILITY OF FLOOD INSURANCE:**

- (1) Generally, flood insurance is available regardless of whether the property is located in or out of a special flood hazard area. Contact your insurance agent to determine if any limitations or restrictions apply to the property in which you are interested.
- (2) FEMA encourages every property owner to purchase flood insurance regardless of whether the property is in a high, moderate, or low risk flood area.
- (3) A homeowner may obtain flood insurance coverage (up to certain limits) through the National Flood Insurance Program. Supplemental coverage is available through private insurance carriers.
- (4) A mortgage lender making a federally related mortgage will require the borrower to maintain flood insurance if the property is in a special flood hazard area.

**C. GROUND FLOOR REQUIREMENTS:**

- (1) Many homes in special flood hazard areas are built-up or are elevated. In elevated homes the ground floor typically lies below the base flood elevation and the first floor is elevated on piers, columns, posts, or piles. The base flood elevation is the highest level at which a flood is likely to occur as shown on flood insurance rate maps.
- (2) Federal, state, county, and city regulations:
  - (a) restrict the use and construction of any ground floor enclosures in elevated homes that are in special flood hazard areas.
  - (b) may prohibit or restrict the remodeling, rebuilding, and redevelopment of property and improvements in the floodway.
- (3) The first floor of all homes must now be built above the base flood elevation.
  - (a) Older homes may have been built in compliance with applicable regulations at the time of construction and may have first floors that lie below the base flood elevation, but flood insurance rates for such homes may be significant.

(TAR 1414) 01-01-14

- (b) It is possible that modifications were made to a ground floor enclosure after a home was first built. The modifications may or may not comply with applicable regulations and may or may not affect flood insurance rates.
- (c) It is important for a buyer to determine if the first floor of a home is elevated at or above the base flood elevation. It is also important for a buyer to determine if the property lies in a floodway.
- (4) Ground floor enclosures that lie below the base flood elevation may be used only for: (i) parking; (ii) storage; and (iii) building access. Plumbing, mechanical, or electrical items in ground floor enclosures that lie below the base flood elevation may be prohibited or restricted and may not be eligible for flood insurance coverage. Additionally:
  - (a) in A-Zones, the ground floor enclosures below the base flood elevation must have flow-through vents or openings that permit the automatic entry and exit of floodwaters;
  - (b) in V-Zones, the ground floor enclosures must have break-away walls, screening, or lattice walls; and
  - (c) in floodways, the remodeling or reconstruction of any improvements may be prohibited or otherwise restricted.

**D. COMPLIANCE:**

- (1) The above-referenced property may or may not comply with regulations affecting ground floor enclosures below the base flood elevation.
- (2) A property owner's eligibility to purchase or maintain flood insurance, as well as the cost of the flood insurance, is dependent on whether the property complies with the regulations affecting ground floor enclosures.
- (3) A purchaser or property owner may be required to remove or modify a ground floor enclosure that is not in compliance with city or county building requirements or is not entitled to an exemption from such requirements.
- (4) A flood insurance policy maintained by the current property owner does not mean that the property is in compliance with the regulations affecting ground floor enclosures or that the buyer will be able to continue to maintain flood insurance at the same rate.
- (5) Insurance carriers calculate the cost of flood insurance using a rate that is based on the elevation of the lowest floor.
  - (a) If the ground floor lies below the base flood elevation and does not meet federal, state, county, and city requirements, the ground floor will be the lowest floor for the purpose of computing the rate.
  - (b) If the property is in compliance, the first elevated floor will be the lowest floor and the insurance rate will be significantly less than the rate for a property that is not in compliance.
  - (c) If the property lies in a V-Zone the flood insurance rate will be impacted if a ground floor enclosure below the base flood elevation exceeds 299 square feet (even if constructed with break-away walls).



Information about Special Flood Hazard Areas concerning \_\_\_\_\_

6116 N Hwy 83  
Carrizo Springs, Tx 78834

**E. ELEVATION CERTIFICATE:**

The elevation certificate is an important tool in determining flood insurance rates. It is used to provide elevation information that is necessary to ensure compliance with floodplain management laws. To determine the proper insurance premium rate, insurers rely on an elevation certificate to certify building elevations at an acceptable level above flood map levels. If available in your area, it is recommended that you obtain an elevation certificate for the property as soon as possible to accurately determine future flood insurance rates.

You are encouraged to: (1) inspect the property for all purposes, including compliance with any ground floor enclosure requirement; (2) review the flood insurance policy (costs and coverage) with your insurance agent; and (3) contact the building permitting authority if you have any questions about building requirements or compliance issues.

Receipt acknowledged by:

\_\_\_\_\_  
Signature

\_\_\_\_\_  
Date

\_\_\_\_\_  
Signature

\_\_\_\_\_  
Date



PROMULGATED BY THE TEXAS REAL ESTATE COMMISSION (TREC)

11-18-14

# ADDENDUM FOR RESERVATION OF OIL, GAS, AND OTHER MINERALS

## ADDENDUM TO CONTRACT CONCERNING THE PROPERTY AT

6116 N Hwy 83

Carrizo Springs

(Street Address and City)


NOTICE: For use ONLY if Seller reserves all or a portion of the Mineral Estate.

- A. "Mineral Estate" means all oil, gas, and other minerals in and under and that may be produced from the Property, any royalty under any existing or future mineral lease covering any part of the Property, executive rights (including the right to sign a mineral lease covering any part of the Property), implied rights of ingress and egress, exploration and development rights, production and drilling rights, mineral lease payments, and all related rights and benefits. The Mineral Estate does NOT include water, sand, gravel, limestone, building stone, caliche, surface shale, near-surface lignite, and iron, but DOES include the reasonable use of these surface materials for mining, drilling, exploring, operating, developing, or removing the oil, gas, and other minerals from the Property.
- B. Subject to Section C below, the Mineral Estate owned by Seller, if any, will be conveyed unless reserved as follows (check one box only):
- ☐ (1) Seller reserves all of the Mineral Estate owned by Seller.
- ☐ (2) Seller reserves an undivided \_\_\_\_\_ interest in the Mineral Estate owned by Seller. NOTE: If Seller does not own all of the Mineral Estate, Seller reserves only this percentage or fraction of Seller's interest.
- C. Seller ☐ does ☐ does not reserve and retain implied rights of ingress and egress and of reasonable use of the Property (including surface materials) for mining, drilling, exploring, operating, developing, or removing the oil, gas, and other minerals. NOTE: Surface rights that may be held by other owners of the Mineral Estate who are not parties to this transaction (including existing mineral lessees) will NOT be affected by Seller's election. Seller's failure to complete Section C will be deemed an election to convey all surface rights described herein.
- D. If Seller does not reserve all of Seller's interest in the Mineral Estate, Seller shall, within 7 days after the Effective Date, provide Buyer with the contact information of any existing mineral lessee known to Seller.

**IMPORTANT NOTICE:** The Mineral Estate affects important rights, the full extent of which may be unknown to Seller. A full examination of the title to the Property completed by an attorney with expertise in this area is the only proper means for determining title to the Mineral Estate with certainty. In addition, attempts to convey or reserve certain interest out of the Mineral Estate separately from other rights and benefits owned by Seller may have unintended consequences. Precise contract language is essential to preventing disagreements between present and future owners of the Mineral Estate. If Seller or Buyer has any questions about their respective rights and interests in the Mineral Estate and how such rights and interests may be affected by this contract, they are strongly encouraged to consult an attorney with expertise in this area.

**CONSULT AN ATTORNEY BEFORE SIGNING:** TREC rules prohibit real estate licensees from giving legal advice. READ THIS FORM CAREFULLY.

Buyer

 4/28/17  
Seller Terra Oil Field Services, LLC Gabe Urban, CFO

Buyer

Seller

The form of this addendum has been approved by the Texas Real Estate Commission for use only with similarly approved or promulgated forms of contracts. Such approval relates to this contract form only. TREC forms are intended for use only by trained real estate licensees. No representation is made as to the legal validity or adequacy of any provision in any specific transactions. It is not intended for complex transactions. Texas Real Estate Commission, P.O. Box 12188, Austin, TX 78711-2188, 512-936-3000 (<http://www.trec.texas.gov>) TREC No. 44-2. This form replaces TREC No. 44-1.

TAR 1905

TREC NO. 44-2