














25300 N IH 35



11/28/2018 10:23:59 AM

1:9,028



-  Municipal Boundary
  Subdivisions
  (PRE) Pre-Development
-  ETJ Boundary
  Neighboring Cities
  (PDD) Planned Development
- AICUZ
  APZ I
  County Boundaries
  (PUB) Public Use
-  APZ II
  Parcel Polygons
-  Clear Zone

Esri, HERE, Garmin, © OpenStreetMap contributors, Source: Esri, DigitalGlobe, GeoEye, Earthstar Geographics, CNES/Airbus DS, USDA, USGS, AeroGRID, IGN, and the GIS User Community