

Boundary



|  Boundary 165.7 ac









SOIL CODE	SOIL DESCRIPTION	ACRES	%	CAP
68	Stigler silt loam, 1 to 3 percent slopes	75.7	45.69	3s
2	Bates loam, 1 to 3 percent slopes	6.6	4.01	2e
11	Cupco silt loam, 0 to 1 percent slopes, occasionally flooded	31.4	18.97	2w
17	Dennis-Verdigris complex, 0 to 12 percent slopes	9.6	5.78	4e
52	Parsons silt loam, 0 to 1 percent slopes	5.0	2.99	3w
77	Verdigris silt loam, 0 to 1 percent slopes, frequently flooded	31.4	18.94	5w
27	Kanima channery silty clay loam, 3 to 50 percent slopes	6.0	3.62	7e
TOTALS		165.7	100%	3.35

Capability Legend

Increased Limitations and Hazards

Decreased Adaptability and Freedom of Choice Users

Land, Capability
Class(non-irrigated)

								
	1	2	3	4	5	6	7	8
'Wild Life'	•	•	•	•	•	•	•	•
Forestry	•	•	•	•	•	•	•	
Limited	•	•	•	•	•	•	•	
Moderate	•	•	•	•	•	•		
Intense	•	•	•	•	•			
Limited	•	•	•	•				
Moderate	•	•	•					
Intense	•	•						
Very Intense	•							

Grazing Cultivation

(c) climatic limitations (e) susceptibility to erosion

(s) soil limitations within the rooting zone (w) excess of water