 Boundary

|  Boundary 100.6 ac









SOIL CODE	SOIL DESCRIPTION	ACRES	%	CAP
8659	Clareson-Eram complex, 3 to 15 percent slopes, very rocky	14.9	14.77	6e
8791	Lebo-Rock outcrop complex, 20 to 40 percent slopes	1.7	1.66	7e
8742	Eram-Aliceville complex, 3 to 8 percent slopes	36.2	35.94	4e
8775	Kenoma silt loam, 1 to 3 percent slopes	24.8	24.68	3e
8609	Aliceville silty clay loam, 1 to 3 percent slopes	23.1	22.94	2e
TOTALS		100.6	100%	3.64

Capability Legend

Increased Limitations and Hazards

Decreased Adaptability and Freedom of Choice Users

Land, Capability
Class(non-irrigated)

								
	1	2	3	4	5	6	7	8
'Wild Life'	•	•	•	•	•	•	•	•
Forestry	•	•	•	•	•	•	•	
Limited	•	•	•	•	•	•	•	
Moderate	•	•	•	•	•	•		
Intense	•	•	•	•	•			
Limited	•	•	•	•				
Moderate	•	•	•					
Intense	•	•						
Very Intense	•							

Grazing Cultivation

(c) climatic limitations (e) susceptibility to erosion

(s) soil limitations within the rooting zone (w) excess of water